

# A47 North Tuddenham to Easton Dualling

**Scheme Number: TR010038**

## **Volume 2** **2.12 Hedgerow Plans**

APFP Regulations 5(2)(o)

Planning Act 2008

Infrastructure Planning (Applications: Prescribed  
Forms and Procedure) Regulations 2009

October 2021

Infrastructure Planning

Planning Act 2008

**The Infrastructure Planning  
(Applications: Prescribed Forms and  
Procedure) Regulations 2009**

The A47 North Tuddenham to Easton  
Development Consent Order 202[x]

---

**HEDGEROW PLANS**

---

<b>Regulation Number:</b>	5(2)(o)
<b>Planning Inspectorate Scheme Reference</b>	TR010038
<b>Application Document Reference</b>	TR010038/APP/2.12
<b>Author:</b>	A47 North Tuddenham to Easton Dualling Project Team, Highways England

<b>Version</b>	<b>Date</b>	<b>Status of Version</b>
Rev. 0	March 2021	Application Issue
Rev.1	October 2021	Deadline 3

## **CONTENTS**

<b>1</b>	<b>INTRODUCTION.....</b>	<b>5</b>
<b>2</b>	<b>DEADLINE 3 UPDATE .....</b>	<b>5</b>
<b>3</b>	<b>SCHEDULE OF PLANS IN THIS APPLICATION DOCUMENT .....</b>	<b>6</b>

## 1 INTRODUCTION

- 1.1.1 These Hedgerow Plans (these “Plans”) relate to an application made by Highways England (the “Applicant”) to the Secretary of State of Transport, via the Planning Inspectorate (the “Inspectorate”) under section 37 of the Planning Act 2008 (the “2008 Act”) for a Development Consent Order (DCO). If made, the DCO would grant consent for the A47 North Tuddenham to Easton Scheme (the “Scheme”).
- 1.1.2 The Scheme aims to relieve congestion, reduce journey times, encourage economic growth and improve our customers’ experience along the section of the A47 between North Tuddenham and Easton, west of Norwich, with a new dual carriageway running south of the existing A47 at Hockering and to the north of the existing A47 at Honingham. A detailed description of the Scheme can be found in Chapter 2 ‘The Proposed Scheme’ of the Environmental Statement (ES) (**TR010038/APP/6.1**). These Plans cover the Scheme in its entirety.
- 1.1.3 These Plans comprise part of the suite of application documentation and is included in the application for a DCO in compliance with Regulations 5(2)(j) of the Infrastructure Planning (Applications: Prescribed Forms and Procedure) Regulations 2009 (the “2009 Regulations”), which require:
- 5(2)(o) “any other plans, drawings and sections necessary to describe the proposals for which development consent is sought, showing details of design, external appearance, and the preferred layout of buildings or structures, drainage, surface water management, means of vehicular and pedestrian access, any car parking to be provided, and means of landscaping”.*
- 1.1.4 These Plans are also being submitted under Regulation 5(4) of the 2009 Regulations which states:
- 5(4) “where a plan comprises three or more separate sheets a key plan must be provided showing the relationship between the different sheets”.
- 1.1.5 As these Plans are part of the application documentation, they should be read alongside and are informed by the other application documentation. In particular, these Plans should be read alongside Schedule 8 of the Draft DCO (**TR010037/APP/3.1**) and the Works Plans (**TR010038/APP/2.4**).

## 2 DEADLINE 3 UPDATE

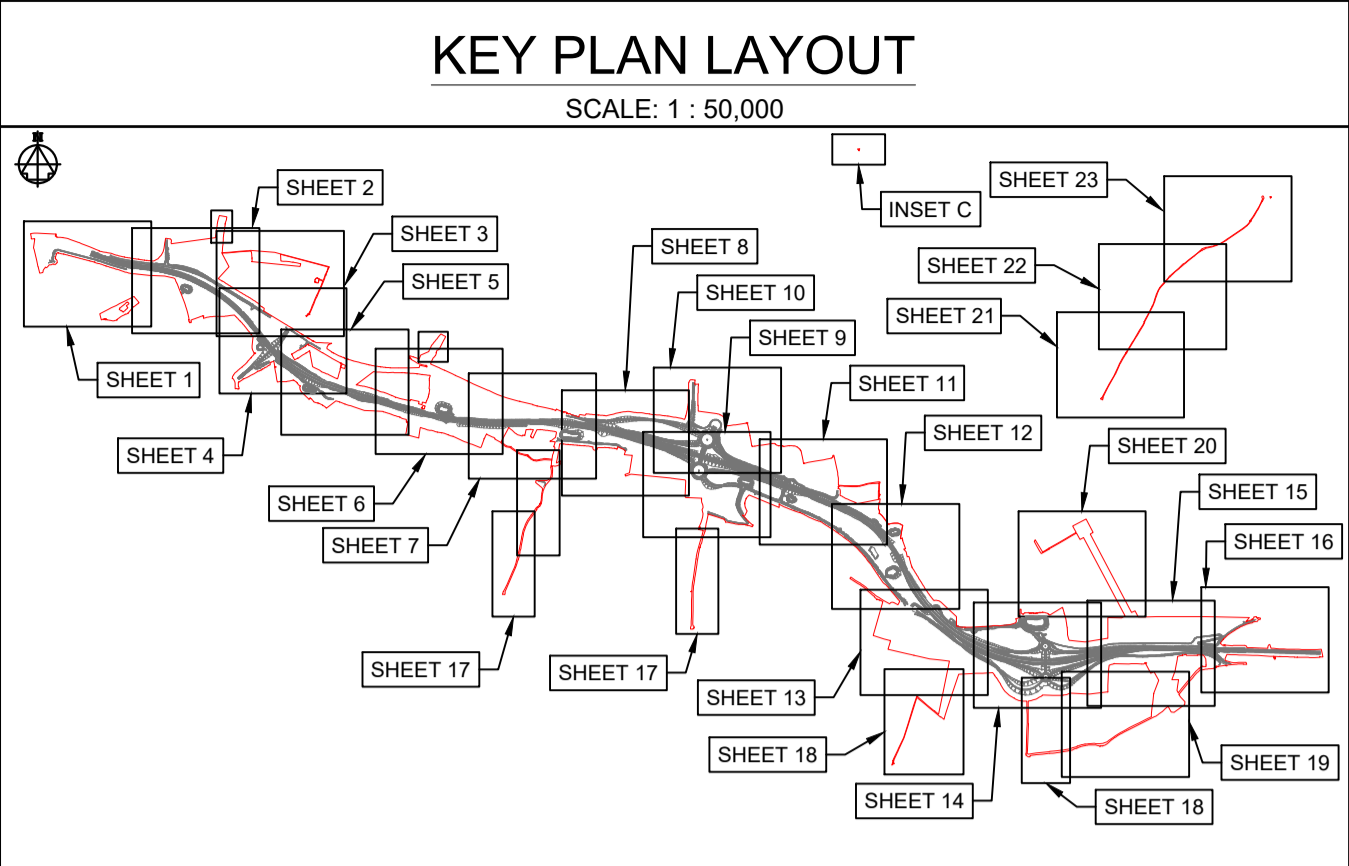
- 2.1.1 The Key Plan and drawing sheets 9 and 14 have been updated to reflect the below changes to the Scheme design. The changes to the design and limits of deviation all remain within land allocated for permanent acquisition to deliver the Scheme:
- Alteration of the proposed existing A47 and realigned Taverham Road junction to remove any permanent works within land parcel 14/6a, in response to commitments in RR-006, RR-006 and RR-006 in the Applicant’s Responses to the Relevant Representations (**REP1-013**).
  - Illustrate the change between the 3m wide RB1 byway connection to a 2m wide cycle only along the south side of the existing A47, in response to commitments in RR-037.59 in the Applicant’s Responses to the Relevant Representations (**REP1-013**).

### 3 SCHEDULE OF PLANS IN THIS APPLICATION DOCUMENT

Document Title	DCO Document Number	Drawing Number	Rev
Hedgerow Plans, Regulation 5(4) Key Plan	TR010038/APP/2.12(A)	HE551489-GTY-LSI-000-DR-CH-40012-40000	C02
Hedgerow Plans, Regulation 5(2)(o) Sheet 1 of 23	TR010038/APP/2.12(B)	HE551489-GTY-LSI-000-DR-CH-40012-40001	C01
Hedgerow Plans, Regulation 5(2)(o) Sheet 2 of 23	TR010038/APP/2.12(C)	HE551489-GTY-LSI-000-DR-CH-40012-40002	C01
Hedgerow Plans, Regulation 5(2)(o) Sheet 3 of 23	TR010038/APP/2.12(D)	HE551489-GTY-LSI-000-DR-CH-40012-40003	C01
Hedgerow Plans, Regulation 5(2)(o) Sheet 4 of 23	TR010038/APP/2.12(E)	HE551489-GTY-LSI-000-DR-CH-40012-40004	C01
Hedgerow Plans, Regulation 5(2)(o) Sheet 5 of 23	TR010038/APP/2.12(F)	HE551489-GTY-LSI-000-DR-CH-40012-40005	C01
Hedgerow Plans, Regulation 5(2)(o) Sheet 6 of 23	TR010038/APP/2.12(G)	HE551489-GTY-LSI-000-DR-CH-40012-40006	C01
Hedgerow Plans, Regulation 5(2)(o) Sheet 7 of 23	TR010038/APP/2.12(H)	HE551489-GTY-LSI-000-DR-CH-40012-40007	C01
Hedgerow Plans Regulation 5(2)(o) Sheet 8 of 23	TR010038/APP/2.12(I)	HE551489-GTY-LSI-000-DR-CH-40012-40008	C01
Hedgerow Plans, Regulation 5(2)(o) Sheet 9 of 23	TR010038/APP/2.12(J)	HE551489-GTY-LSI-000-DR-CH-40012-40009	C02
Hedgerow Plans, Regulation 5(2)(o) Sheet 10 of 23	TR010038/APP/2.12(K)	HE551489-GTY-LSI-000-DR-CH-40012-40010	C01
Hedgerow Plans Regulation 5(2)(o) Sheet 11 of 23	TR010038/APP/2.12(L)	HE551489-GTY-LSI-000-DR-CH-40012-40011	C01
Hedgerow Plans, Regulation 5(2)(o) Sheet 12 of 23	TR010038/APP/2.12(K)	HE551489-GTY-LSI-000-DR-CH-40012-40012	C01
Hedgerow Plans Regulation 5(2)(o) Sheet 13 of 23	TR010038/APP/2.12(N)	HE551489-GTY-LSI-000-DR-CH-40012-40013	C01
Hedgerow Plans, Regulation 5(2)(o) Sheet 14 of 23	TR010038/APP/2.12(O)	HE551489-GTY-LSI-000-DR-CH-40012-40014	C02

Document Title	DCO Document Number	Drawing Number	Rev
Hedgerow Plans, Regulation 5(2)(o) Sheet 15 of 23	TR010038/APP/2.12(P)	HE551489-GTY-LSI-000-DR-CH-40012-40015	C01
Hedgerow Plans, Regulation 5(2)(o) Sheet 16 of 23	TR010038/APP/2.12(Q)	HE551489-GTY-LSI-000-DR-CH-40012-40016	C01
Hedgerow Plans, Regulation 5(2)(o) Sheet 17 of 23	TR010038/APP/2.12(R)	HE551489-GTY-LSI-000-DR-CH-40012-40017	C03
Hedgerow Plans, Regulation 5(2)(o) Sheet 18 of 23	TR010038/APP/2.12(S)	HE551489-GTY-LSI-000-DR-CH-40012-40018	C01
Hedgerow Plans, Regulation 5(2)(o) Sheet 19 of 23	TR010038/APP/2.12(T)	HE551489-GTY-LSI-000-DR-CH-40012-40019	C01
Hedgerow Plans, Regulation 5(2)(o) Sheet 20 of 23	TR010038/APP/2.12(U)	HE551489-GTY-LSI-000-DR-CH-40012-40020	C01
Hedgerow Plans, Regulation 5(2)(o) Sheet 21 of 23	TR010038/APP/2.12(V)	HE551489-GTY-LSI-000-DR-CH-40012-40021	C01
Hedgerow Plans, Regulation 5(2)(o) Sheet 22 of 23	TR010038/APP/2.12(W)	HE551489-GTY-LSI-000-DR-CH-40012-40022	C01
Hedgerow Plans, Regulation 5(2)(o) Sheet 23 of 23	TR010038/APP/2.12(X)	HE551489-GTY-LSI-000-DR-CH-40012-40023	C01

This drawing should not be relied on or used in circumstances other than those for which it was originally prepared and for which Sweco UK Ltd was commissioned. Sweco UK Ltd accepts no responsibility for this drawing to any party other than the person by whom it was commissioned. This drawing has been prepared on behalf of Galliford Try by Sweco UK Ltd for the titled project or named part thereof and should not be relied upon or used for any other project without an independent check being carried out as to its suitability and prior written authority of Galliford Try being obtained. Sweco UK Ltd accepts no responsibility or liability for the consequences of this drawing being used for a purpose other than the purposes for which it was commissioned. Any person using or relying on this drawing for such other purpose agrees, and will by such use or reliance be taken to confirm his/her agreement, to indemnify Sweco UK Ltd for all loss or damage resulting therefrom.



**NOTES**

Purpose of use  
**FOR DCO SUBMISSION**

Development Consent Order Number / Document  
**TR010038/APP/2.12(A)**

**KEY TO SYMBOLS**

- ORDER LIMITS
- SCHEME DESIGN

REV	DATE	REVISION NOTE	ORG	CHKD	APPD
P01	28/02/21	DCO SUBMISSION	JHar	JHar	MR
P02	09/03/21	DCO SUBMISSION	RO	MR	MR
C01	09/03/21	DCO SUBMISSION	RO	MR	MR
P03	01/10/21	DCO DEADLINE 3		MR	MR
C02	01/10/21	DCO DEADLINE 3		MR	MR

DESIGNER  
**SWECO**

CONTRACTOR  
**GallifordTry**

CLIENT  
**highways england**

PROJECT TITLE  
**A47 NORTH TUDDENHAM TO EASTON DULLING**

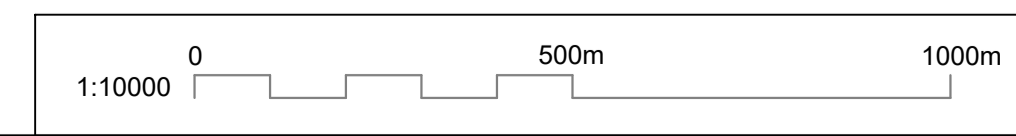
PROJECT STAGE  
**PCF STAGE 4**

DRAWING TITLE  
**HEDGEROW PLANS REGULATION 5(4) KEY PLAN**

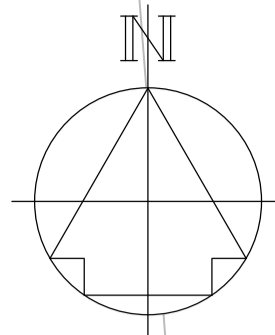
SUITABILITY  
**AUTHORISED AS STAGE 3 COMPLETED**

SHEET SIZE	SCALE	STATUS	REVISION
A1	1:10000	A3	C02

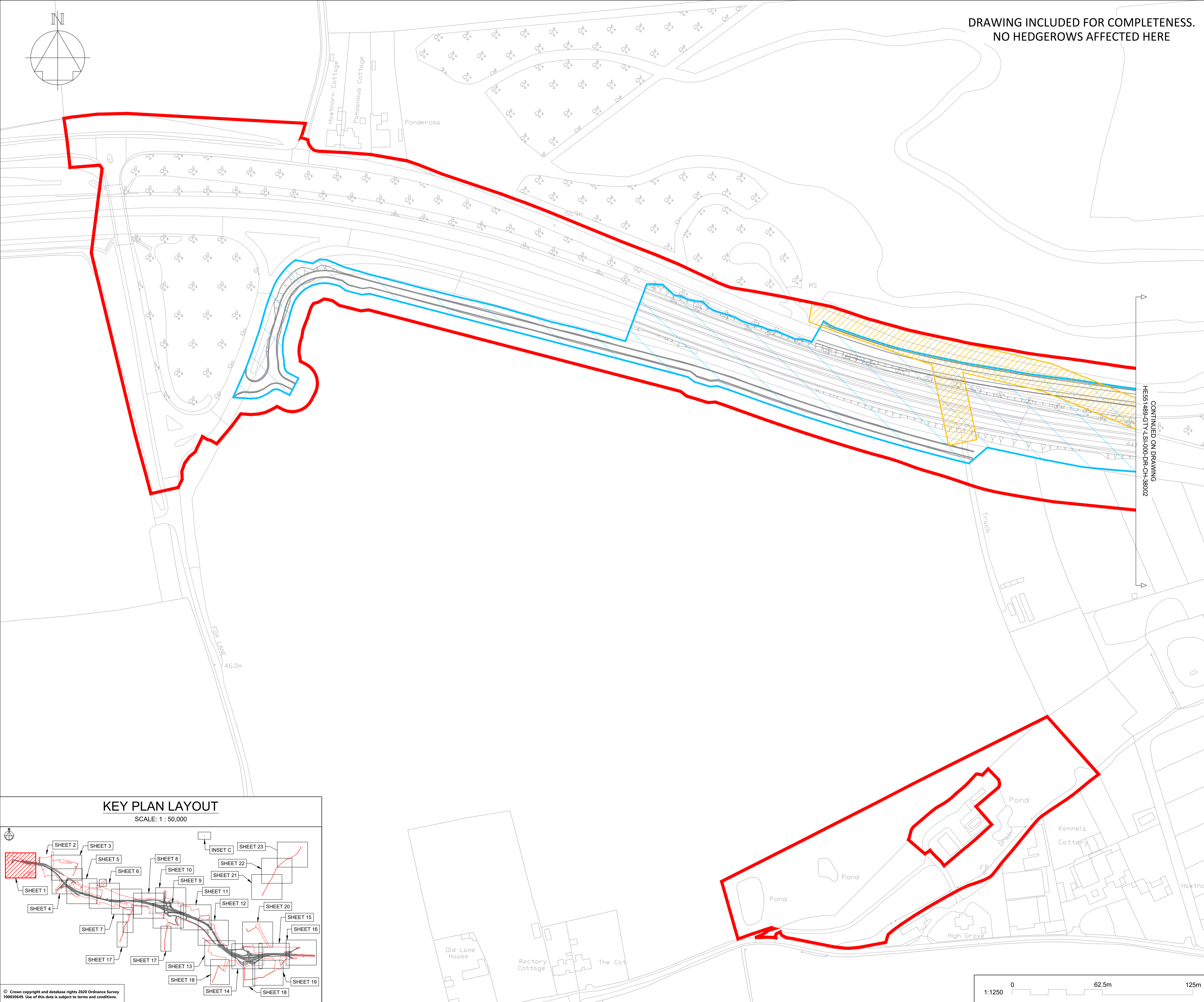
DRAWING NUMBER  
**HE551489-GTY-LSI-000-DR-CH-40000**



This drawing should not be relied on or used in circumstances other than those for which it was originally prepared and for which Sweco UK Ltd was commissioned. Sweco UK Ltd accepts no responsibility for this drawing to any party other than the person by whom it was commissioned. This drawing has been prepared on behalf of Galliford Try by Sweco UK Ltd for the titled project or named part thereof and should not be relied upon or used for any other project without an independent check being carried out as to its suitability and prior written authority of Galliford Try being obtained. Sweco UK Ltd accepts no responsibility or liability for the consequences of this drawing being used for a purpose other than the purposes for which it was commissioned. Any person using or relying on this drawing for such other purpose agrees, and will by such use or reliance be taken to confirm his/her agreement, to indemnify Sweco UK Ltd for all loss or damage resulting therefrom.



**DRAWING INCLUDED FOR COMPLETENESS.  
NO HEDGEROWS AFFECTED HERE**



**NOTES**

- Purpose of use  
**FOR DCO SUBMISSION**
- Development Consent Order Number / Document  
**TR010038/APP/2.12(B)**
- ALL DIMENSIONS ARE IN METRES UNLESS STATED OTHERWISE.
  - THESE PLANS SHOULD BE READ IN CONJUNCTION WITH OTHER PLANS AND DOCUMENTS IN THE DEVELOPMENT CONSENT ORDER, IN PARTICULAR THE WORK PLANS AND SCHEDULE 8

**KEY TO SYMBOLS**

	ORDER LIMITS
	AREA NOT INCLUDED IN THE ORDER
	SCHEME DESIGN
	HEDGE REMOVED
	HEDGE RETAINED
	IMPORTANT HEDGE REMOVED
	IMPORTANT HEDGE RETAINED
	HIGHWAY LIMIT OF DEVIATION
	UTILITIES AND MINOR WORKS LIMIT OF DEVIATION

P01	28/02/21	DCO SUBMISSION	JHar	JHar	MR
C01	28/02/21	DCO SUBMISSION	JHar	JHar	MR
REV	DATE	REVISION NOTE	ORG	CHKD	APPD

DESIGNER  
**SWECO**

CONTRACTOR  
**GallifordTry**

CLIENT  
**highways england**

PROJECT TITLE  
**A47 NORTH TUDDENHAM TO EASTON DUALLING**

PROJECT STAGE  
**PCF STAGE 3**

DRAWING TITLE  
**HEDGEROW PLAN  
REGULATION 5(2)(o)  
SHEET 1 OF 23**

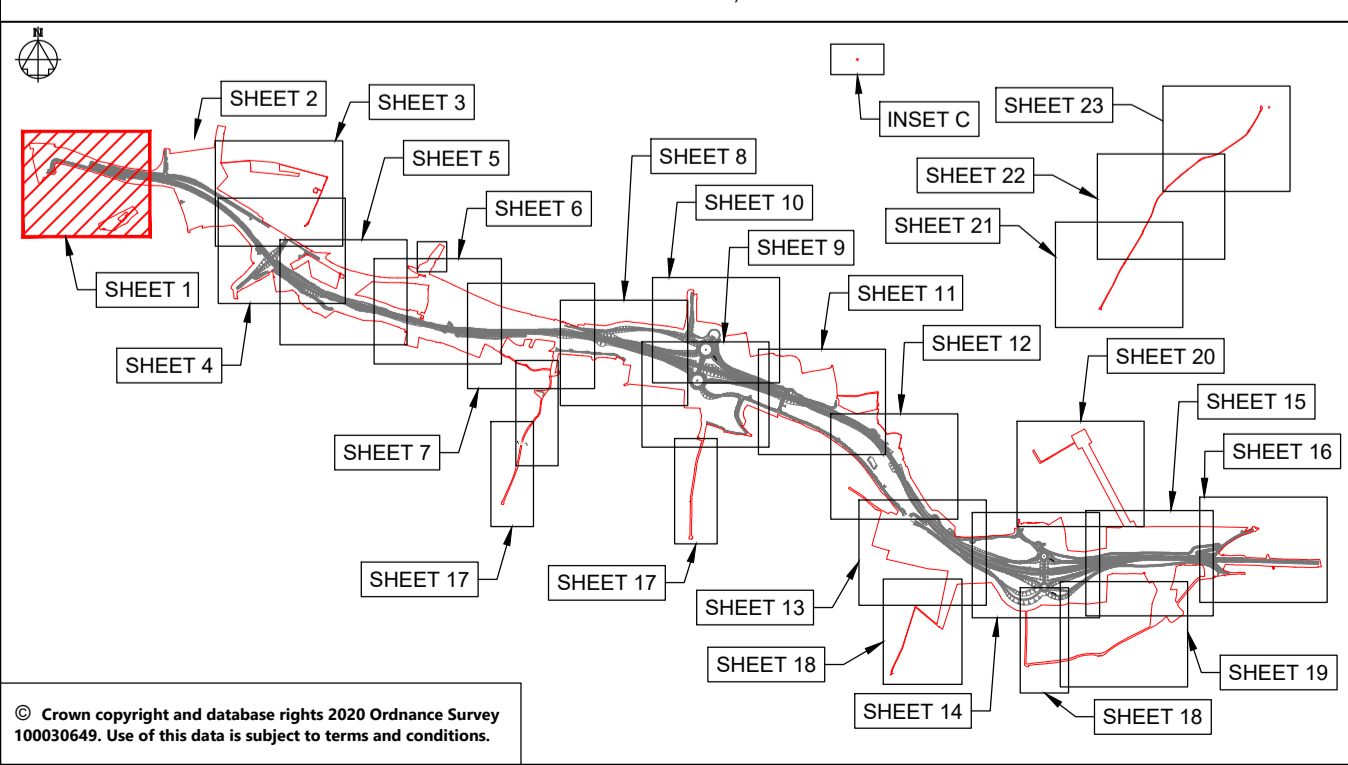
SUITABILITY  
**AUTHORISED AS STAGE 3 COMPLETED**

SHEET SIZE <b>A1</b>	SCALE <b>1:1250</b>	STATUS <b>A3</b>	REVISION <b>C01</b>
-------------------------	------------------------	---------------------	------------------------

DRAWING NUMBER  
**HE51489-GTY-LSI-000-DR-CH-40001**

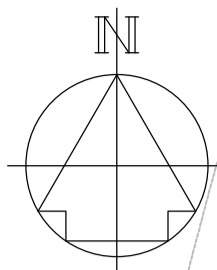
**KEY PLAN LAYOUT**

SCALE: 1 : 50,000

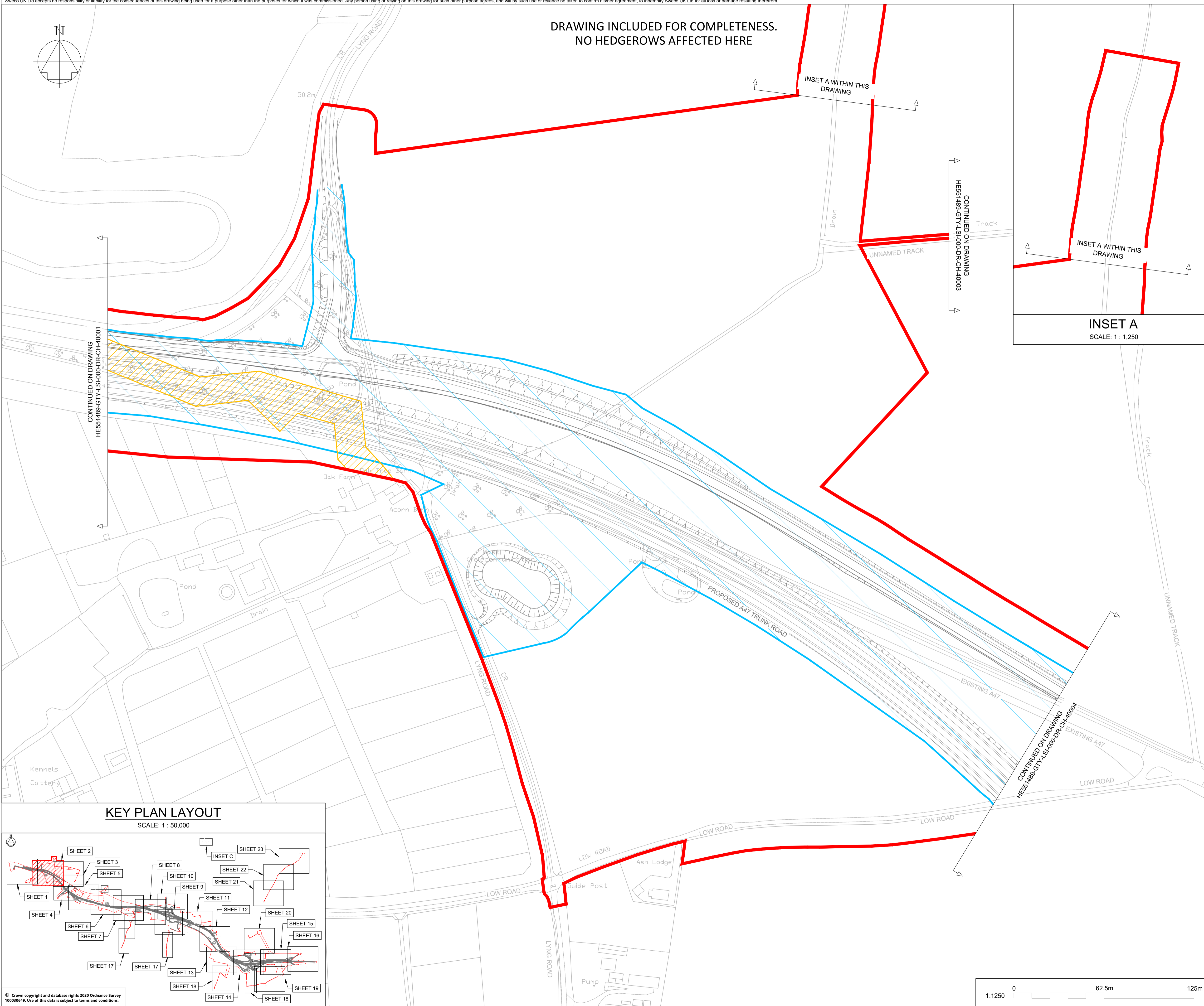


© Crown copyright and database rights 2020 Ordnance Survey 100030649. Use of this data is subject to terms and conditions.





DRAWING INCLUDED FOR COMPLETENESS.  
NO HEDGEROWS AFFECTED HERE



**NOTES**

Purpose of use  
**FOR DCO SUBMISSION**

Development Consent Order Number / Document  
**TR010038/APP/2.12(C)**

- ALL DIMENSIONS ARE IN METRES UNLESS STATED OTHERWISE.
- THESE PLANS SHOULD BE READ IN CONJUNCTION WITH OTHER PLANS AND DOCUMENTS IN THE DEVELOPMENT CONSENT ORDER, IN PARTICULAR THE WORK PLANS AND SCHEDULE B.

**KEY TO SYMBOLS**

	ORDER LIMITS
	AREA NOT INCLUDED IN THE ORDER
	SCHEME DESIGN
	HEDGE REMOVED
	HEDGE RETAINED
	IMPORTANT HEDGE REMOVED
	IMPORTANT HEDGE RETAINED
	HIGHWAY LIMIT OF DEVIATION
	UTILITIES AND MINOR WORKS LIMIT OF DEVIATION


P01	28/02/21	DCO SUBMISSION	JHar	JHar	MR
C01	28/02/21	DCO SUBMISSION	JHar	JHar	MR
REV	DATE	REVISION NOTE	ORG	CHKD	APPD

DESIGNER

**SWECO**

CONTRACTOR

**GallifordTry**

CLIENT

**highways  
england**

PROJECT TITLE

**A47 NORTH TUDDENHAM TO EASTON DUALLING**

PROJECT STAGE

**PCF STAGE 3**

DRAWING TITLE

**HEDGEROW PLAN  
REGULATION 5(2)(o)  
SHEET 2 OF 23**

SUITABILITY

**AUTHORISED AS STAGE 3 COMPLETED**

SHEET SIZE	SCALE	STATUS	REVISION
A1	1:1250	A3	C01

DRAWING NUMBER

**HE551489-GTY-LSI-000-DR-CH-40002**

**NOTES**

Purpose of use  
**FOR DCO SUBMISSION**

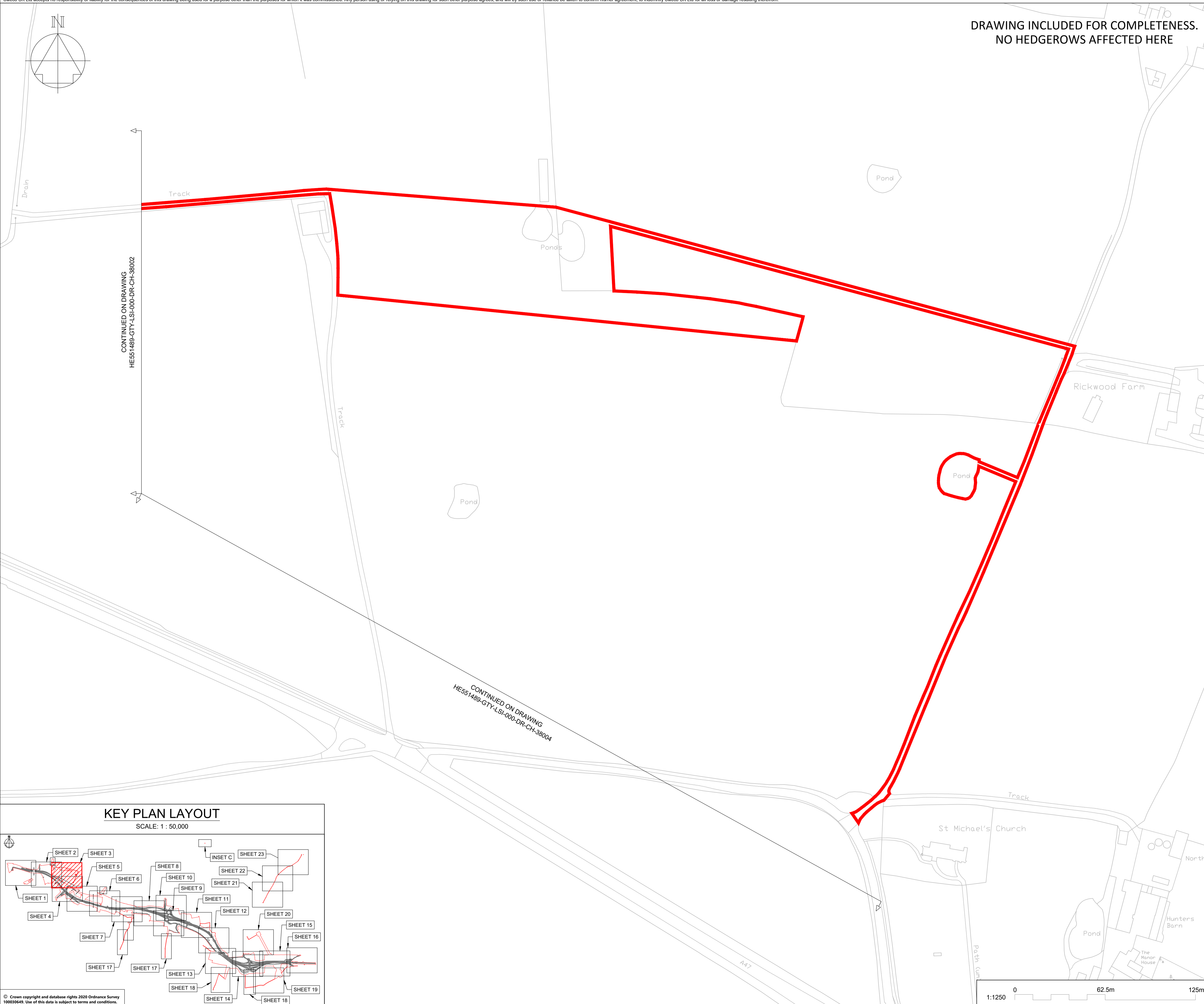
Development Consent Order Number / Document  
**TR010038/APP/2.12(D)**

1. ALL DIMENSIONS ARE IN METRES UNLESS STATED OTHERWISE.  
2. THESE PLANS SHOULD BE READ IN CONJUNCTION WITH OTHER PLANS AND DOCUMENTS IN THE DEVELOPMENT CONSENT ORDER, IN PARTICULAR THE WORK PLANS AND SCHEDULE 8.

**KEY TO SYMBOLS**

	ORDER LIMITS
	AREA NOT INCLUDED IN THE ORDER
	SCHEME DESIGN
	HEDGE REMOVED
	HEDGE RETAINED
	IMPORTANT HEDGE REMOVED
	IMPORTANT HEDGE RETAINED
	HIGHWAY LIMIT OF DEVIATION
	UTILITIES AND MINOR WORKS LIMIT OF DEVIATION

**DRAWING INCLUDED FOR COMPLETENESS.  
NO HEDGEROWS AFFECTED HERE**



CONTINUED ON DRAWING  
HE551489-GTY-LSI-000-DR-CH-38002

CONTINUED ON DRAWING  
HE551489-GTY-LSI-000-DR-CH-38004


P01	28/02/21	DCO SUBMISSION	JHar	JHar	MR
C01	28/02/21	DCO SUBMISSION	JHar	JHar	MR
REV	DATE	REVISION NOTE	ORG	CHKD	APPD

DESIGNER  
**SWECO**

CONTRACTOR  
**GallifordTry**

CLIENT  
**highways  
england**

PROJECT TITLE  
**A47 NORTH TUDDENHAM TO  
EASTON DULLING**

PROJECT STAGE  
**PCF STAGE 3**

DRAWING TITLE  
**HEDGEROW PLAN  
REGULATION 5(2)(o)  
SHEET 3 OF 23**

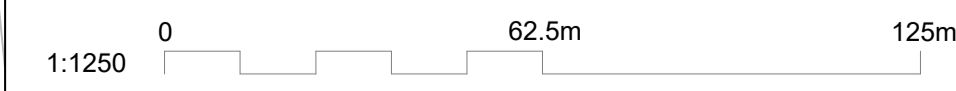
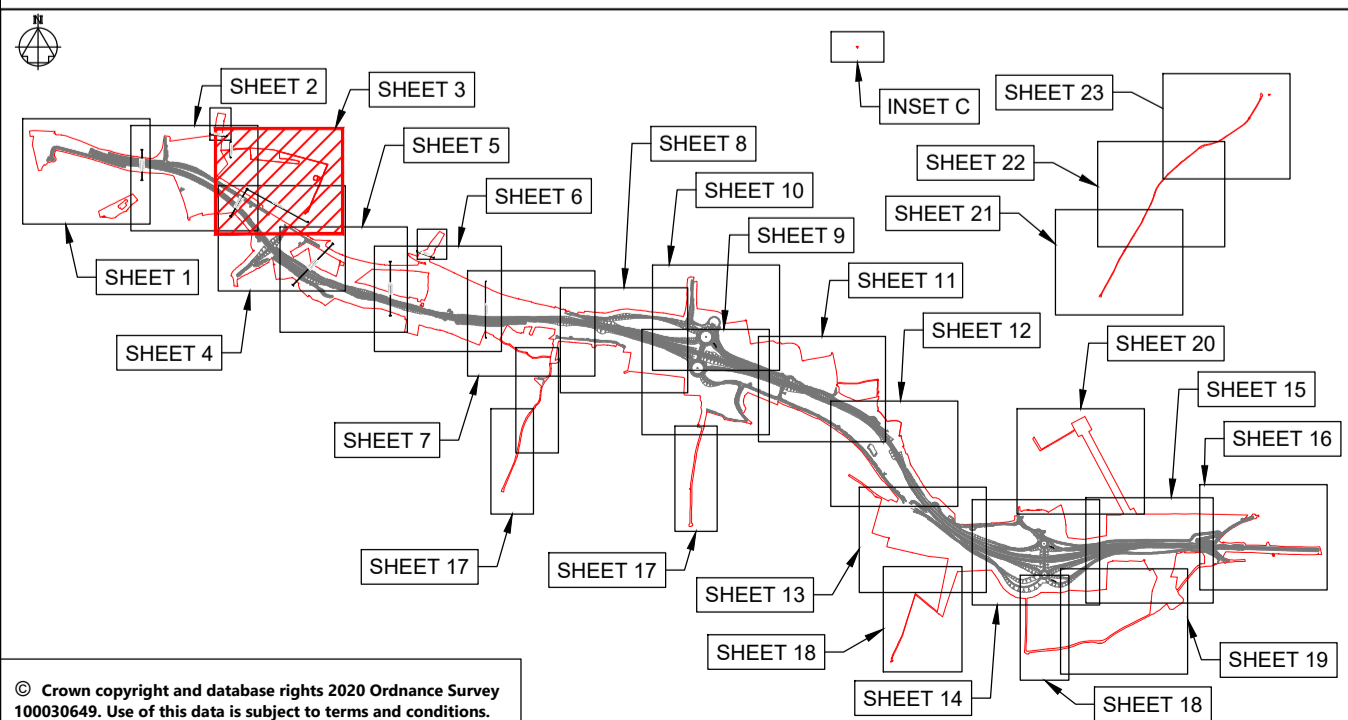
SUITABILITY  
**AUTHORISED AS STAGE 3 COMPLETED**

SHEET SIZE <b>A1</b>	SCALE <b>1:1250</b>	STATUS <b>A3</b>	REVISION <b>C01</b>
-------------------------	------------------------	---------------------	------------------------

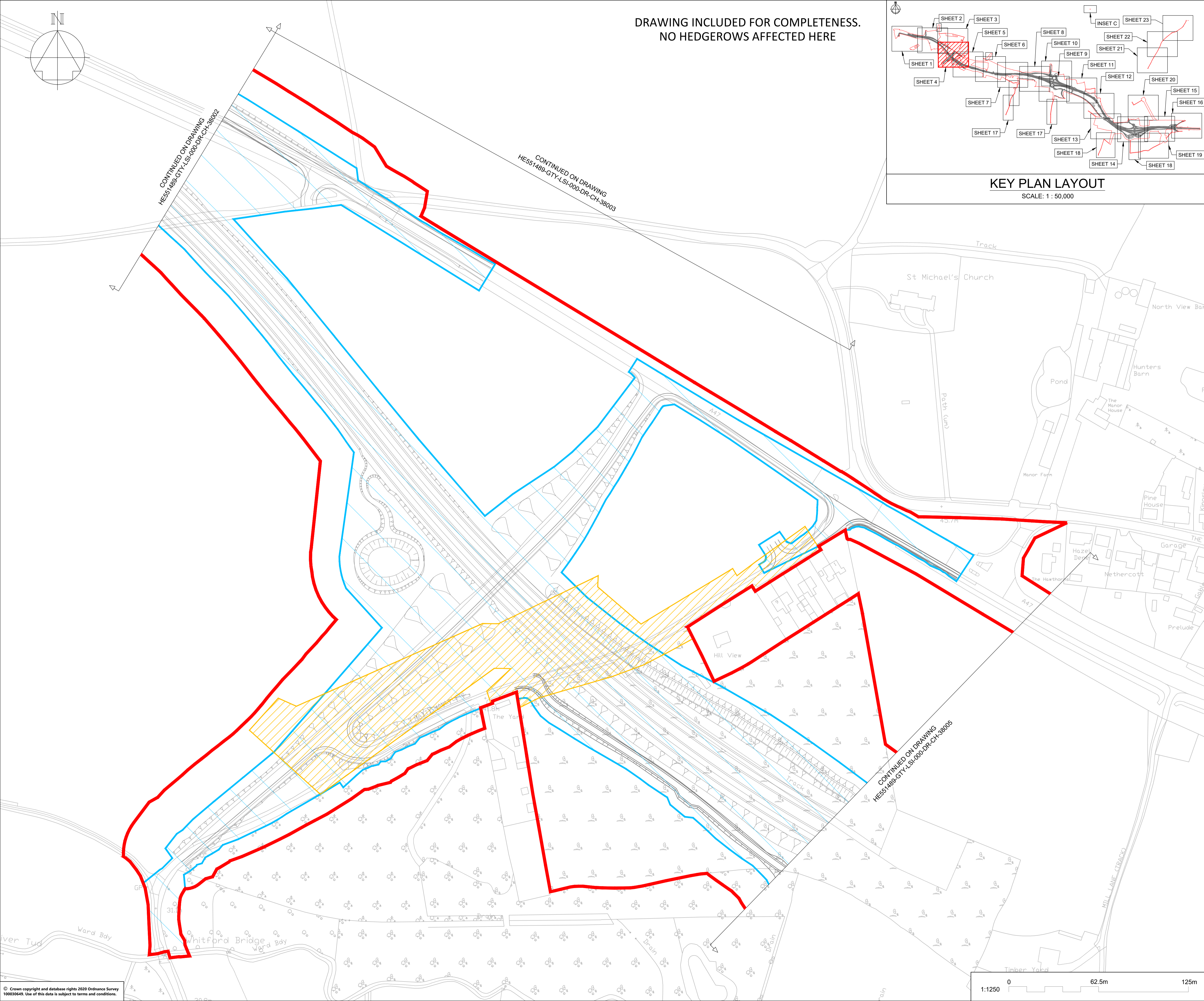
DRAWING NUMBER  
**HE551489-GTY-LSI-000-DR-CH-40003**

**KEY PLAN LAYOUT**

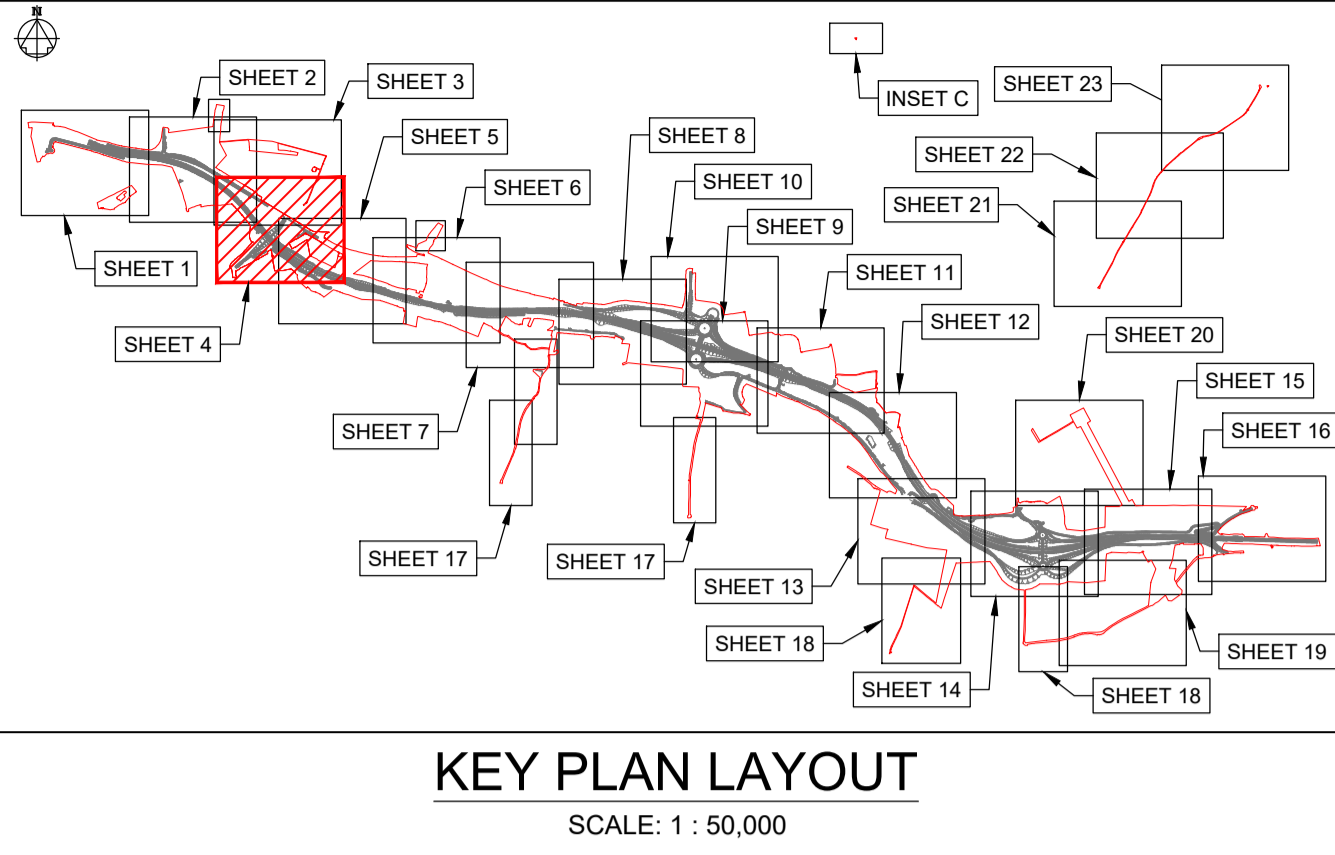
SCALE: 1 : 50,000



This drawing should not be relied on or used in circumstances other than those for which it was originally prepared and for which Sweco UK Ltd was commissioned. Sweco UK Ltd accepts no responsibility for this drawing to any party other than the person by whom it was commissioned. This drawing has been prepared on behalf of Galliford Try by Sweco UK Ltd for the titled project or named part thereof and should not be relied upon or used for any other project without an independent check being carried out as to its suitability and prior written authority of Galliford Try being obtained. Sweco UK Ltd accepts no responsibility or liability for the consequences of this drawing being used for a purpose other than the purposes for which it was commissioned. Any person using or relying on this drawing for such other purpose agrees, and will by such use or reliance be taken to confirm his/her agreement, to indemnify Sweco UK Ltd for all loss or damage resulting therefrom.



DRAWING INCLUDED FOR COMPLETENESS.  
NO HEDGEROWS AFFECTED HERE



KEY PLAN LAYOUT  
SCALE: 1 : 50,000

**NOTES**

Purpose of use  
**FOR DCO SUBMISSION**

Development Consent Order Number / Document  
**TR010038/APP/2.12(E)**

- ALL DIMENSIONS ARE IN METRES UNLESS STATED OTHERWISE.
- THESE PLANS SHOULD BE READ IN CONJUNCTION WITH OTHER PLANS AND DOCUMENTS IN THE DEVELOPMENT CONSENT ORDER, IN PARTICULAR THE WORK PLANS AND SCHEDULE 8.

**KEY TO SYMBOLS**

	ORDER LIMITS
	AREA NOT INCLUDED IN THE ORDER
	SCHEME DESIGN
	HEDGE REMOVED
	HEDGE RETAINED
	IMPORTANT HEDGE REMOVED
	IMPORTANT HEDGE RETAINED
	HIGHWAY LIMIT OF DEVIATION
	UTILITIES AND MINOR WORKS LIMIT OF DEVIATION

REV	DATE	REVISION NOTE	ORG	CHKD	APPD
P01	28/02/21	DCO SUBMISSION	JHar	JHar	MR
C01	28/02/21	DCO SUBMISSION	JHar	JHar	MR

DESIGNER  
**SWECO**

CONTRACTOR  
**GallifordTry**

CLIENT  
**highways england**

PROJECT TITLE  
**A47 NORTH TUDDENHAM TO EASTON DULLING**

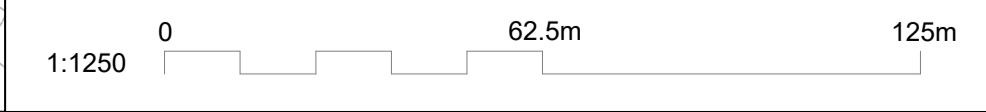
PROJECT STAGE  
**PCF STAGE 3**

DRAWING TITLE  
**HEDGEROW PLAN  
REGULATION 5(2)(o)  
SHEET 4 OF 23**

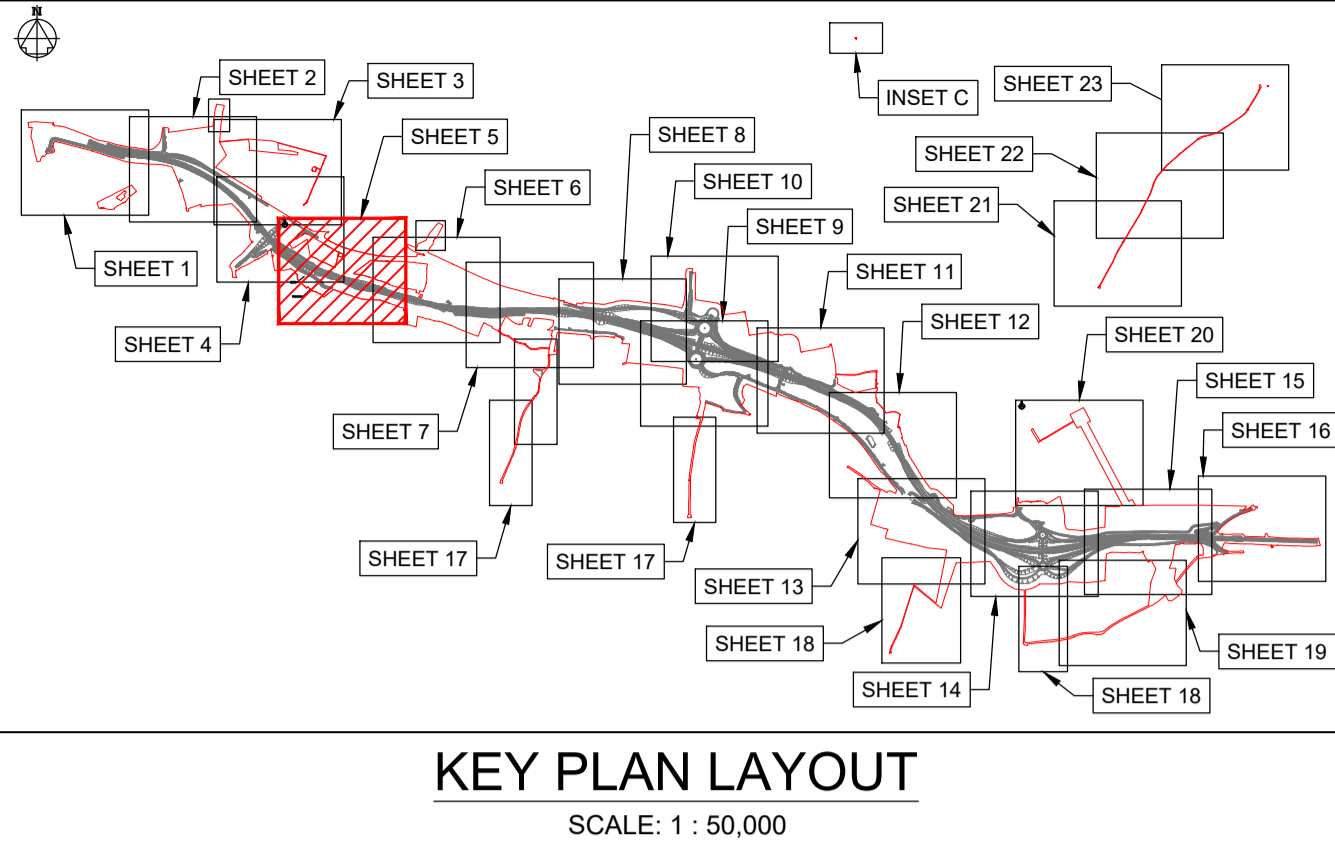
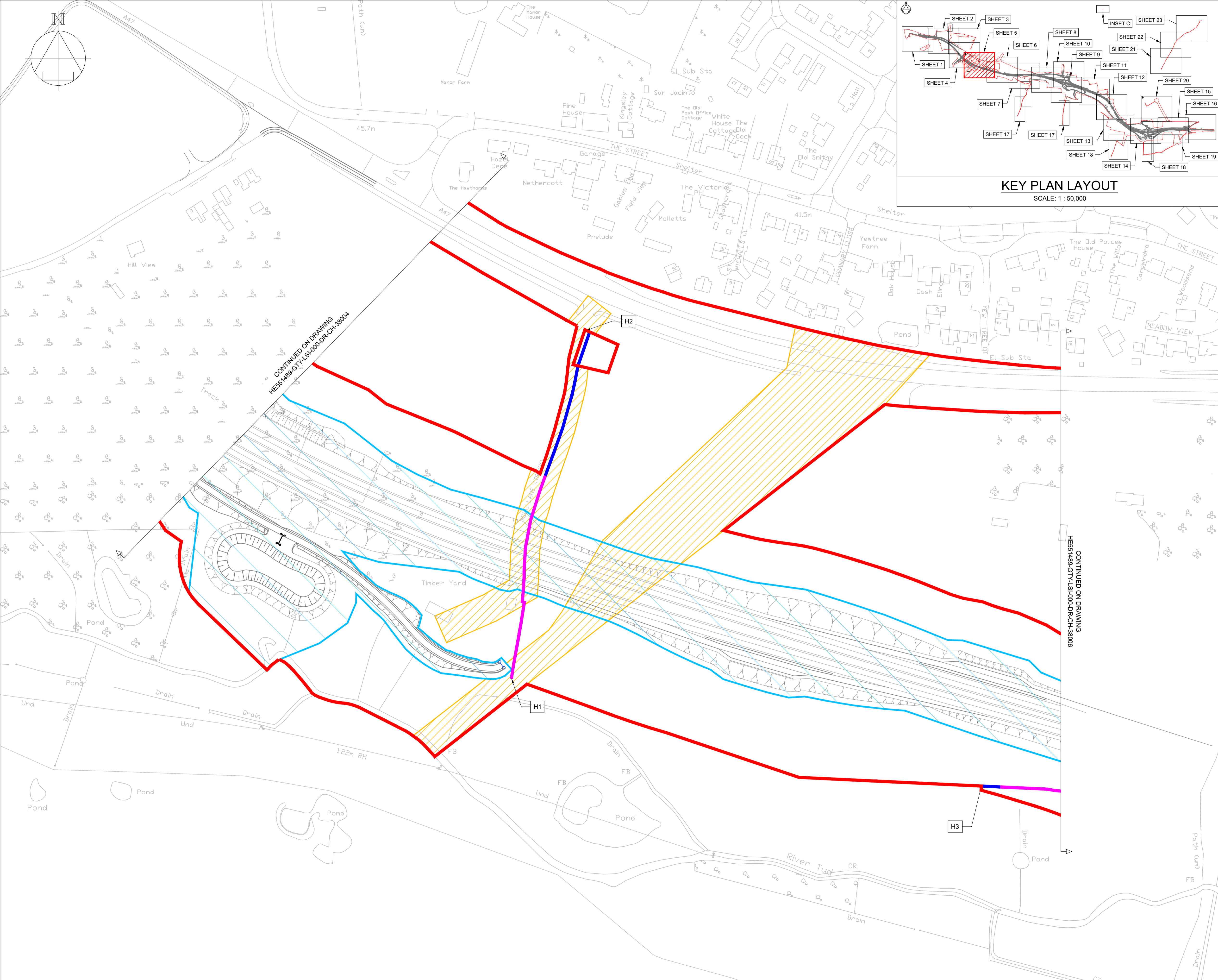
SUITABILITY  
**AUTHORISED AS STAGE 3 COMPLETED**

SHEET SIZE <b>A1</b>	SCALE <b>1:1250</b>	STATUS <b>A3</b>	REVISION <b>C01</b>
-------------------------	------------------------	---------------------	------------------------

DRAWING NUMBER  
**HE551489-GTY-LSI-000-DR-CH-4004**



This drawing should not be relied on or used in circumstances other than those for which it was originally prepared and for which Sweco UK Ltd was commissioned. Sweco UK Ltd accepts no responsibility for this drawing to any party other than the person by whom it was commissioned. This drawing has been prepared on behalf of Galliford Try by Sweco UK Ltd for the titled project or named part thereof and should not be relied upon or used for any other project without an independent check being carried out as to its suitability and prior written authority of Galliford Try being obtained. Sweco UK Ltd accepts no responsibility or liability for the consequences of this drawing being used for a purpose other than the purposes for which it was commissioned. Any person using or relying on this drawing for such other purpose agrees, and will by such use or reliance be taken to confirm his/her agreement, to indemnify Sweco UK Ltd for all loss or damage resulting therefrom.



**NOTES**

Purpose of use  
**FOR DCO SUBMISSION**

Development Consent Order Number / Document  
**TR010038/APP/2.12(F)**

- ALL DIMENSIONS ARE IN METRES UNLESS STATED OTHERWISE.
- THESE PLANS SHOULD BE READ IN CONJUNCTION WITH OTHER PLANS AND DOCUMENTS IN THE DEVELOPMENT CONSENT ORDER, IN PARTICULAR THE WORK PLANS AND SCHEDULE 6.

**KEY TO SYMBOLS**

- ORDER LIMITS
- AREA NOT INCLUDED IN THE ORDER
- SCHEME DESIGN
- HEDGE REMOVED
- HEDGE RETAINED
- IMPORTANT HEDGE REMOVED
- IMPORTANT HEDGE RETAINED
- HIGHWAY LIMIT OF DEVIATION
- UTILITIES AND MINOR WORKS LIMIT OF DEVIATION

REV	DATE	REVISION NOTE	ORG	CHKD	APPD
P01	28/02/21	DCO SUBMISSION	JHar	JHar	MR
C01	28/02/21	DCO SUBMISSION	JHar	JHar	MR

DESIGNER  
**SWECO**

CONTRACTOR  
**GallifordTry**

CLIENT  
**highways england**

PROJECT TITLE  
**A47 NORTH TUDDENHAM TO EASTON DUALLING**

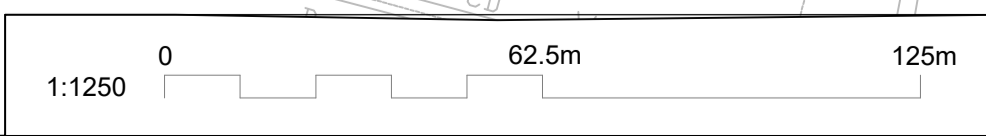
PROJECT STAGE  
**PCF STAGE 3**

DRAWING TITLE  
**HEDGEROW PLAN REGULATION 5(2)(o) SHEET 5 OF 23**

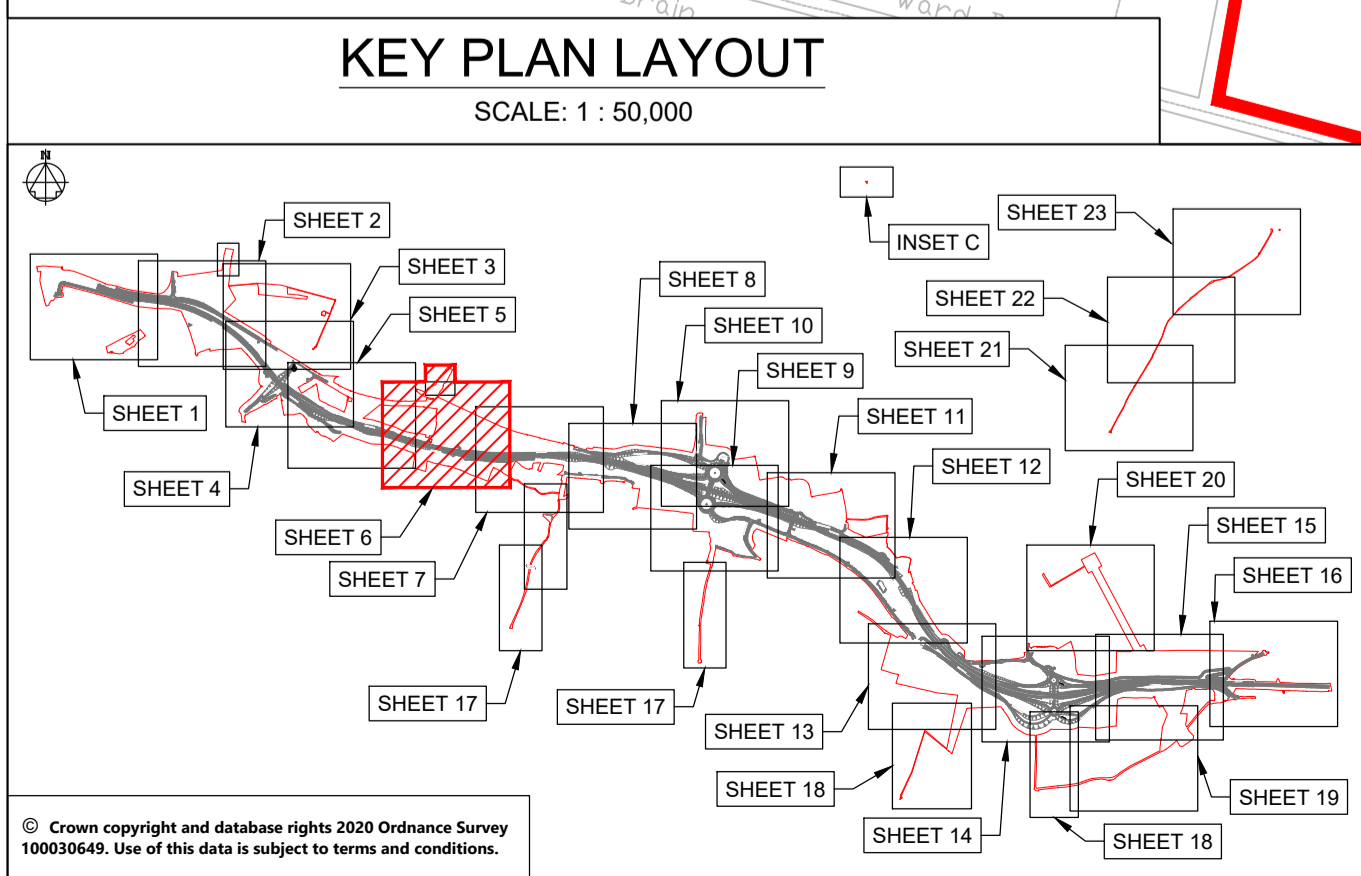
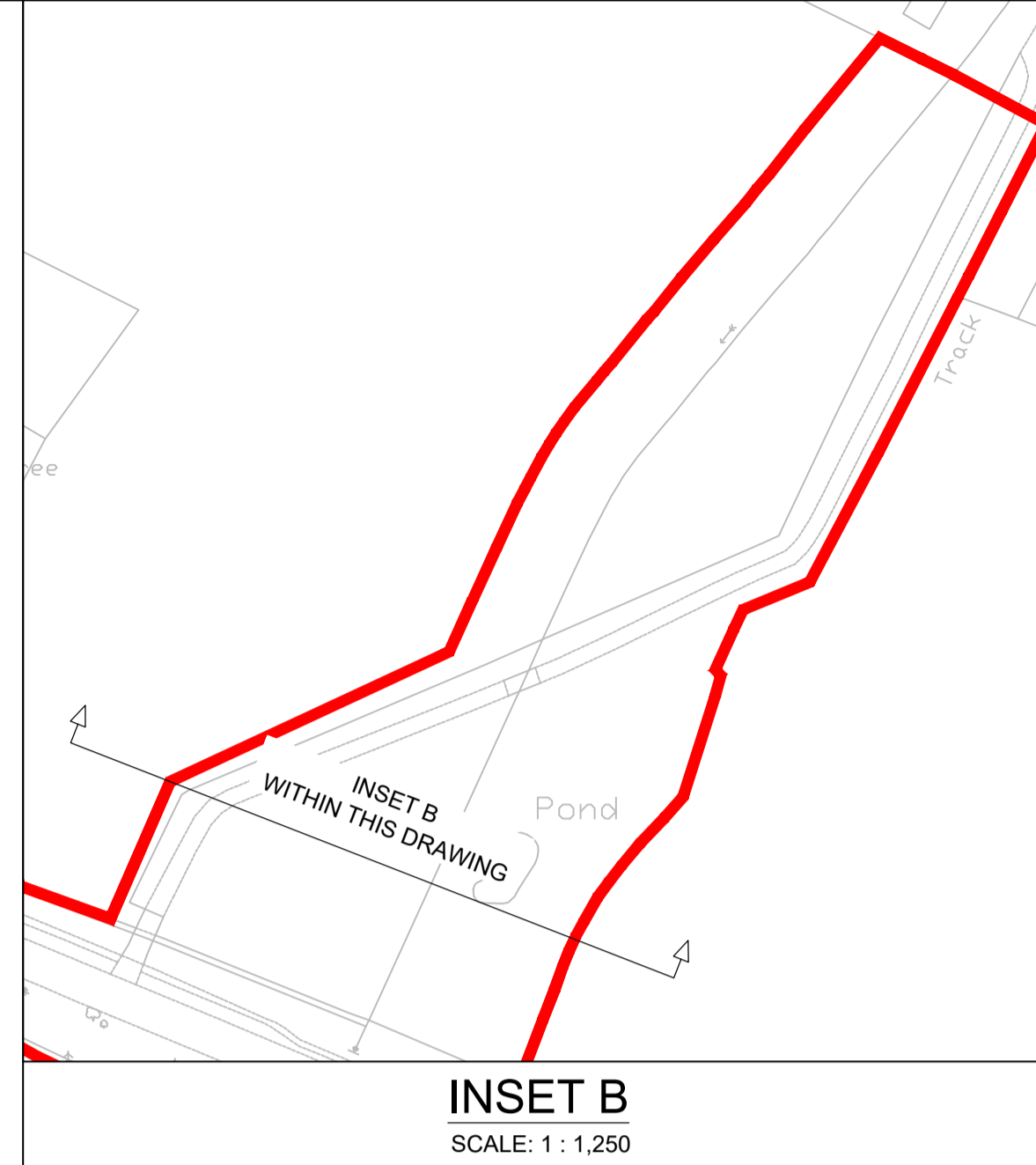
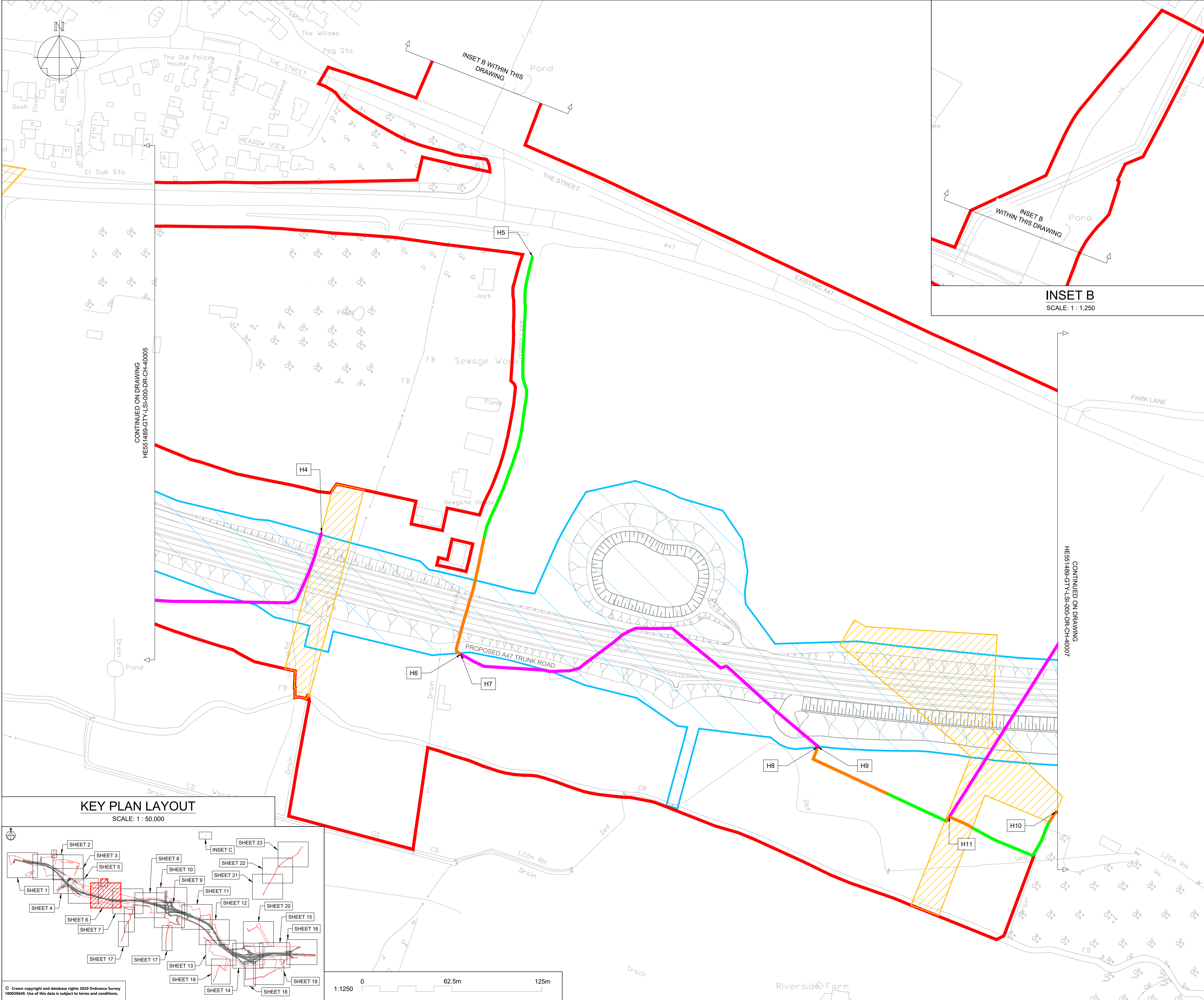
SUITABILITY  
**AUTHORISED AS STAGE 3 COMPLETED**

SHEET SIZE	SCALE	STATUS	REVISION
A1	1:1250	A3	C01

DRAWING NUMBER  
**HE551489-GTY-LSI-000-DR-CH-40005**



This drawing should not be relied on or used in circumstances other than those for which it was originally prepared and for which Sweco UK Ltd was commissioned. Sweco UK Ltd accepts no responsibility for this drawing to any party other than the person by whom it was commissioned. This drawing has been prepared on behalf of Galliford Try by Sweco UK Ltd for the titled project or named part thereof and should not be relied upon or used for any other project without an independent check being carried out as to its suitability and prior written authority of Galliford Try being obtained. Sweco UK Ltd accepts no responsibility or liability for the consequences of this drawing being used for a purpose other than the purposes for which it was commissioned. Any person using or relying on this drawing for such other purpose agrees, and will by such use or reliance be taken to confirm his/her agreement, to indemnify Sweco UK Ltd for all loss or damage resulting therefrom.



**NOTES**

Purpose of use  
**FOR DCO SUBMISSION**

Development Consent Order Number / Document  
**TR010038/APP/2.12(G)**

- ALL DIMENSIONS ARE IN METRES UNLESS STATED OTHERWISE.
- THESE PLANS SHOULD BE READ IN CONJUNCTION WITH OTHER PLANS AND DOCUMENTS IN THE DEVELOPMENT CONSENT ORDER, IN PARTICULAR THE WORK PLANS AND SCHEDULE 8

**KEY TO SYMBOLS**

- ORDER LIMITS
- AREA NOT INCLUDED IN THE ORDER
- SCHEME DESIGN
- HEDGE REMOVED
- HEDGE RETAINED
- IMPORTANT HEDGE REMOVED
- IMPORTANT HEDGE RETAINED
- HIGHWAY LIMIT OF DEVIATION
- UTILITIES AND MINOR WORKS LIMIT OF DEVIATION
- UTILITIES AND MINOR WORKS LIMIT OF DEVIATION
- UTILITIES AND MINOR WORKS LIMIT OF DEVIATION

REV	DATE	REVISION NOTE	ORG	CHKD	APPD
P01	28/02/21	DCO SUBMISSION	JHar	JHar	MR
C01	28/02/21	DCO SUBMISSION	JHar	JHar	MR

DESIGNER  
**SWECO**

CONTRACTOR  
**GallifordTry**

CLIENT  
**highways england**

PROJECT TITLE  
**A47 NORTH TUDDENHAM TO EASTON DUALLING**

PROJECT STAGE  
**PCF STAGE 3**

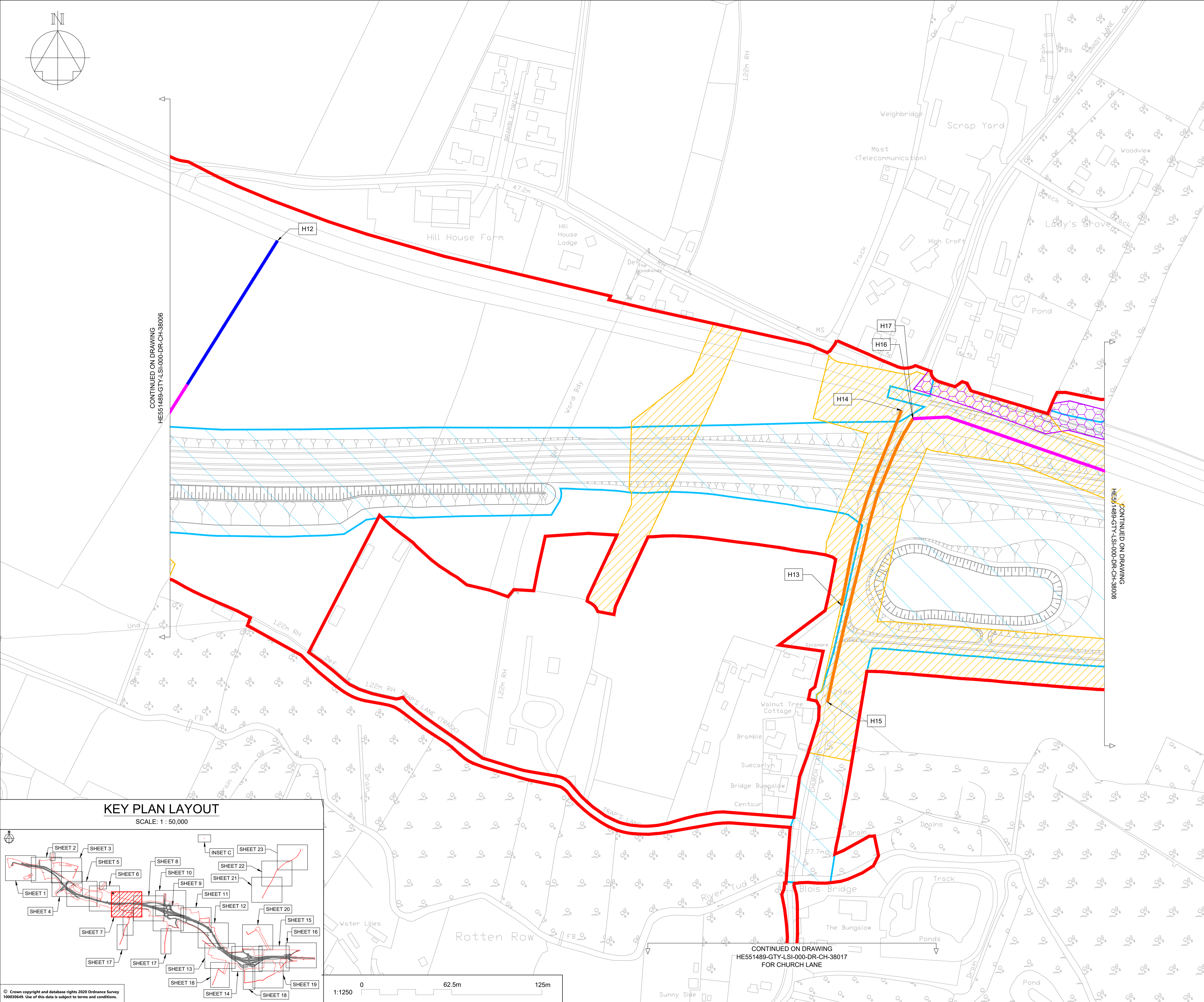
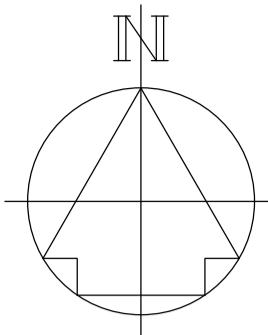
DRAWING TITLE  
**HEDGEROW PLAN  
REGULATION 5(2)(o)  
SHEET 6 OF 23**

SUITABILITY  
**AUTHORISED AS STAGE 3 COMPLETED**

SHEET SIZE	SCALE	STATUS	REVISION
A1	1:1250	A3	C01

DRAWING NUMBER  
**HE551489-GTY-LSI-000-DR-CH-40006**

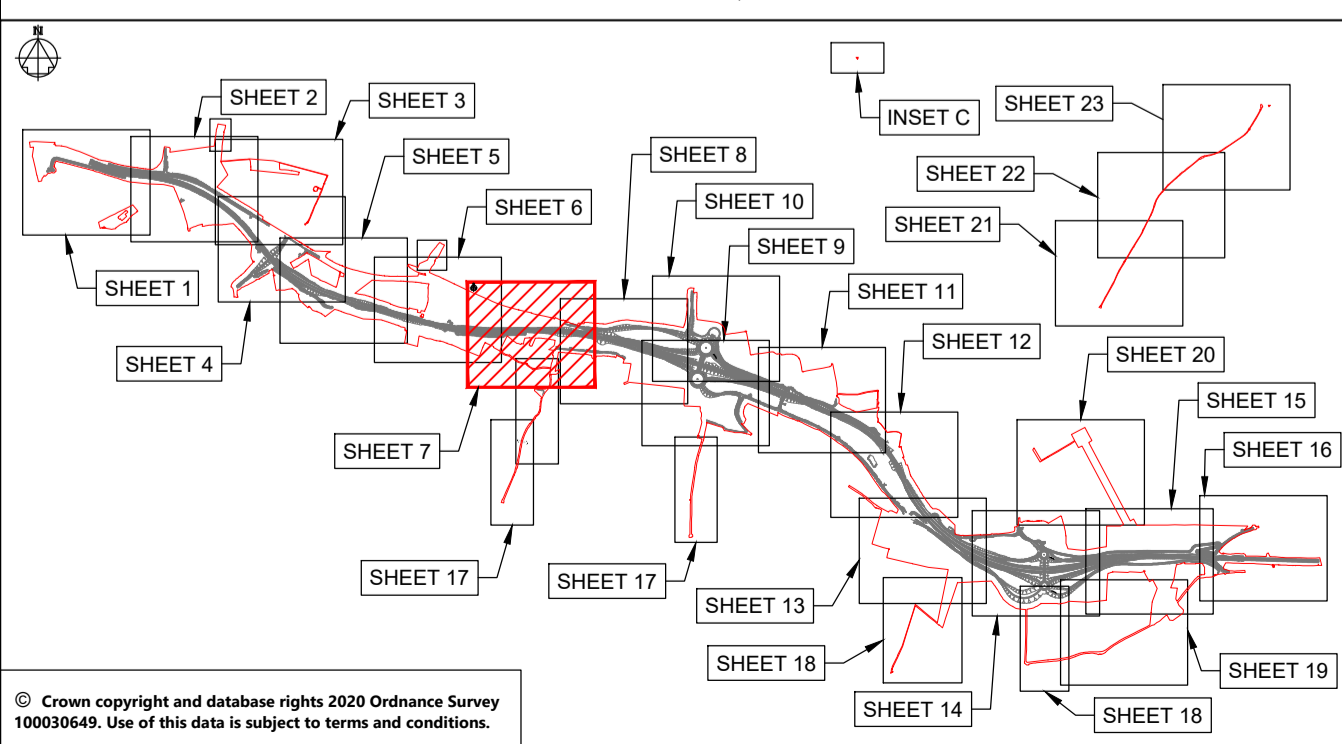
This drawing should not be relied on or used in circumstances other than those for which it was originally prepared and for which Sweco UK Ltd was commissioned. Sweco UK Ltd accepts no responsibility for this drawing to any party other than the person by whom it was commissioned. This drawing has been prepared on behalf of Galliford Try by Sweco UK Ltd for the titled project or named part thereof and should not be relied upon or used for any other project without an independent check being carried out as to its suitability and prior written authority of Galliford Try being obtained. Sweco UK Ltd accepts no responsibility or liability for the consequences of this drawing being used for a purpose other than the purposes for which it was commissioned. Any person using or relying on this drawing for such other purpose agrees, and will by such use or reliance be taken to confirm his/her agreement, to indemnify Sweco UK Ltd for all loss or damage resulting therefrom.



CONTINUED ON DRAWING  
HE551489-GTY-LSI-000-DR-CH-38006

CONTINUED ON DRAWING  
HE551489-GTY-LSI-000-DR-CH-38008

**KEY PLAN LAYOUT**  
SCALE: 1 : 50,000



1:1250 0 62.5m 125m

CONTINUED ON DRAWING  
HE551489-GTY-LSI-000-DR-CH-38017  
FOR CHURCH LANE

**NOTES**

Purpose of use  
**FOR DCO SUBMISSION**

Development Consent Order Number / Document  
**TR010038/APP/2.12(H)**

- ALL DIMENSIONS ARE IN METRES UNLESS STATED OTHERWISE.
- THESE PLANS SHOULD BE READ IN CONJUNCTION WITH OTHER PLANS AND DOCUMENTS IN THE DEVELOPMENT CONSENT ORDER, IN PARTICULAR THE WORK PLANS AND SCHEDULE 8.

**KEY TO SYMBOLS**

- ORDER LIMITS
- AREA NOT INCLUDED IN THE ORDER
- SCHEME DESIGN
- HEDGE REMOVED
- HEDGE RETAINED
- IMPORTANT HEDGE REMOVED
- IMPORTANT HEDGE RETAINED
- HIGHWAY LIMIT OF DEVIATION
- UTILITIES AND MINOR WORKS LIMIT OF DEVIATION
- UTILITIES AND MINOR WORKS LIMIT OF DEVIATION
- UTILITIES AND MINOR WORKS LIMIT OF DEVIATION

REV	DATE	REVISION NOTE	ORG	CHKD	APPD
P01	28/02/21	DCO SUBMISSION	JHar	JHar	MR
C01	28/02/21	DCO SUBMISSION	JHar	JHar	MR

DESIGNER



CONTRACTOR



CLIENT



PROJECT TITLE

**A47 NORTH TUDDENHAM TO EASTON DUALLING**

PROJECT STAGE

**PCF STAGE 3**

DRAWING TITLE

**HEDGEROW PLAN  
REGULATION 5(2)(o)  
SHEET 7 OF 23**

SUITABILITY

**AUTHORISED AS STAGE 3 COMPLETED**

SHEET SIZE	SCALE	STATUS	REVISION
A1	1:1250	A3	C01

DRAWING NUMBER

**HE551489-GTY-LSI-000-DR-CH-4007**

This drawing should not be relied on or used in circumstances other than those for which it was originally prepared and for which Sweco UK Ltd was commissioned. Sweco UK Ltd accepts no responsibility for this drawing to any party other than the person by whom it was commissioned. This drawing has been prepared on behalf of Galliford Try by Sweco UK Ltd for the titled project or named part thereof and should not be relied upon or used for any other project without an independent check being carried out as to its suitability and prior written authority of Galliford Try being obtained. Sweco UK Ltd accepts no responsibility or liability for the consequences of this drawing being used for a purpose other than the purposes for which it was commissioned. Any person using or relying on this drawing for such other purpose agrees, and will by such use or reliance be taken to confirm his/her agreement, to indemnify Sweco UK Ltd for all loss or damage resulting therefrom.



**NOTES**

Purpose of use  
**FOR DCO SUBMISSION**

Development Consent Order Number / Document  
**TR010038/APP/2.12(I)**

1. ALL DIMENSIONS ARE IN METRES UNLESS STATED OTHERWISE.  
2. THESE PLANS SHOULD BE READ IN CONJUNCTION WITH OTHER PLANS AND DOCUMENTS IN THE DEVELOPMENT CONSENT ORDER, IN PARTICULAR THE WORK PLANS AND SCHEDULE 8.

**KEY TO SYMBOLS**

	ORDER LIMITS
	AREA NOT INCLUDED IN THE ORDER
	SCHEME DESIGN
	HEDGE REMOVED
	HEDGE RETAINED
	IMPORTANT HEDGE REMOVED
	IMPORTANT HEDGE RETAINED
	HIGHWAY LIMIT OF DEVIATION
	UTILITIES AND MINOR WORKS LIMIT OF DEVIATION

REV	DATE	REVISION NOTE	ORG	CHK'D	APP'D
P01	28/02/21	DCO SUBMISSION	JHar	JHar	MR
C01	28/02/21	DCO SUBMISSION	JHar	JHar	MR

DESIGNER  
**SWECO**

CONTRACTOR  
**GallifordTry**

CLIENT  
**highways england**

PROJECT TITLE  
**A47 NORTH TUDDENHAM TO EASTON DUALLING**

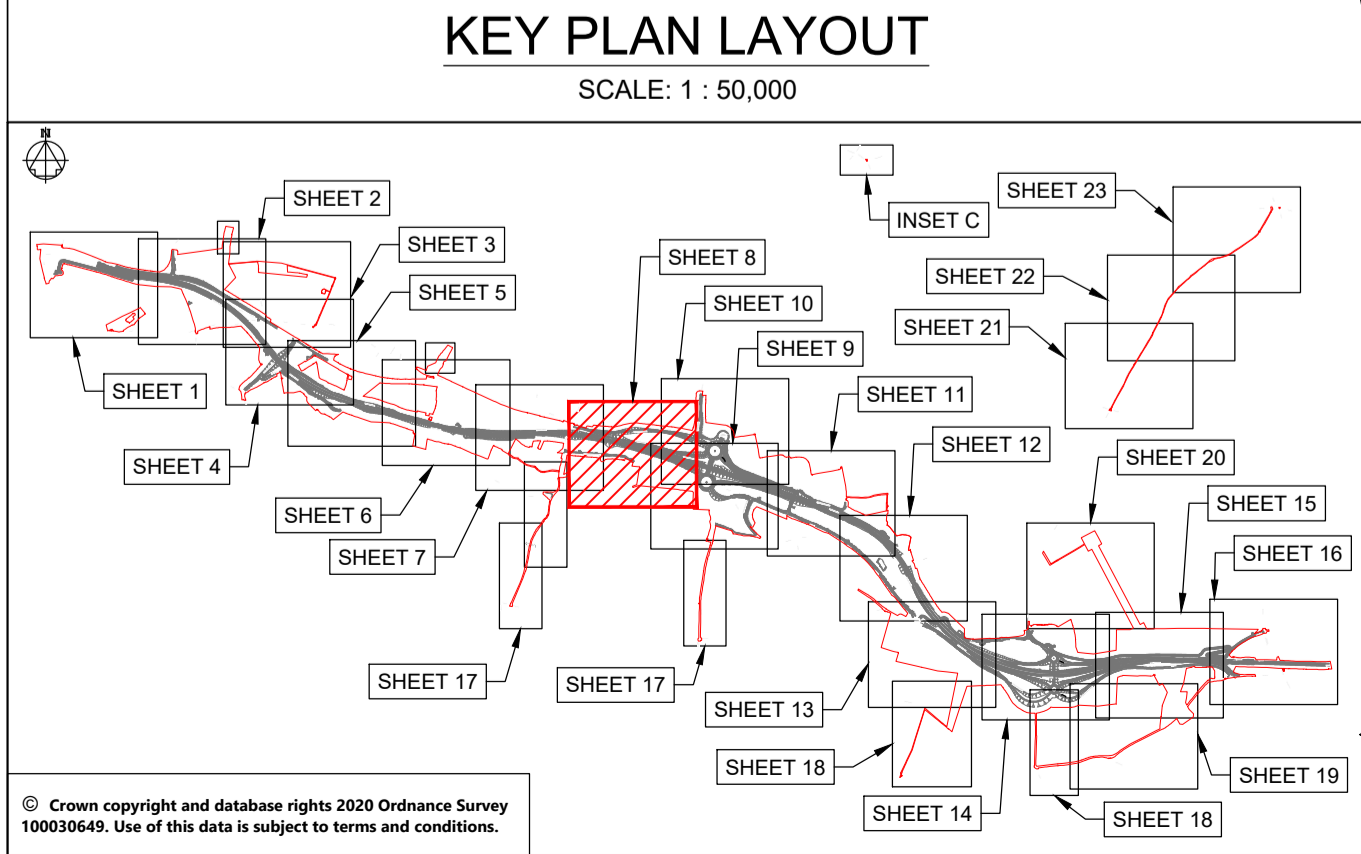
PROJECT STAGE  
**PCF STAGE 3**

DRAWING TITLE  
**HEDGEROW PLANS  
REGULATION 5(2)(o)  
SHEET 8 OF 23**

SUITABILITY  
**AUTHORISED AS STAGE 3 COMPLETED**

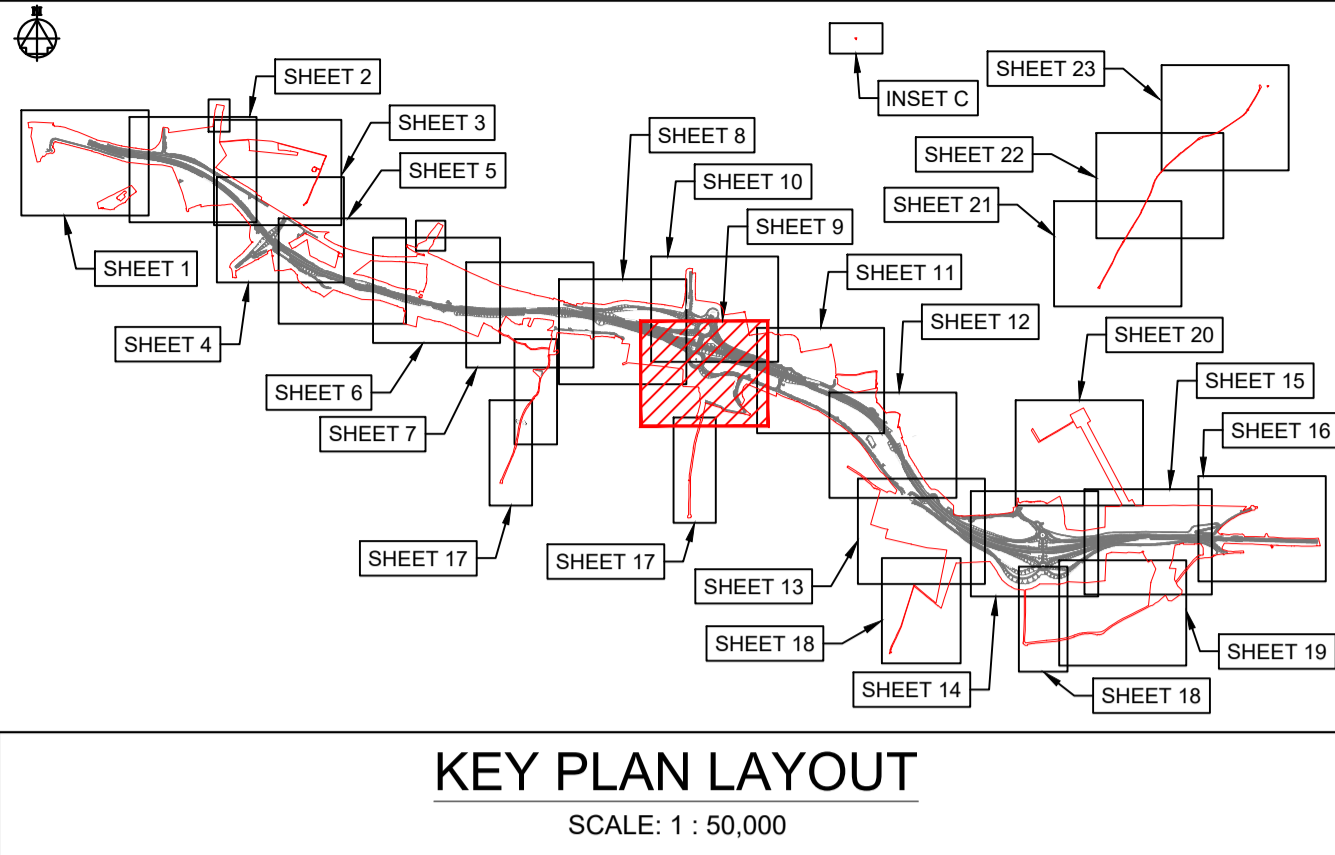
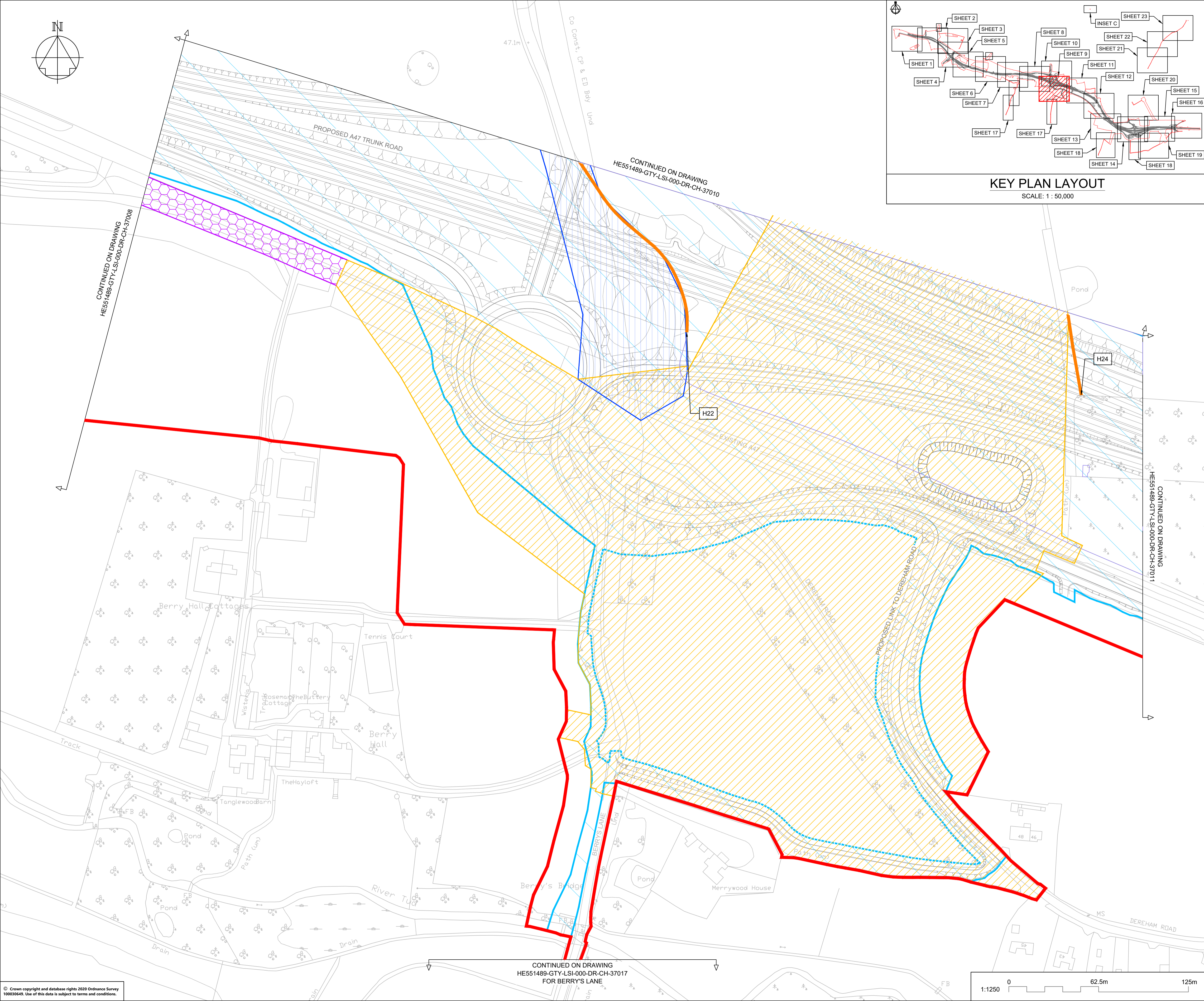
SHEET SIZE <b>A1</b>	SCALE <b>1:1250</b>	STATUS <b>A3</b>	REVISION <b>C01</b>
-------------------------	------------------------	---------------------	------------------------

DRAWING NUMBER  
**HE551489-GTY-LSI-000-DR-CH-40008**



© Crown copyright and database rights 2020 Ordnance Survey 10003049. Use of this data is subject to terms and conditions.

This drawing should not be relied on or used in circumstances other than those for which it was originally prepared and for which Sweco UK Ltd was commissioned. Sweco UK Ltd accepts no responsibility for this drawing to any party other than the person by whom it was commissioned. This drawing has been prepared on behalf of Galliford Try by Sweco UK Ltd for the titled project or named part thereof and should not be relied upon or used for any other project without an independent check being carried out as to its suitability and prior written authority of Galliford Try being obtained. Sweco UK Ltd accepts no responsibility or liability for the consequences of this drawing being used for a purpose other than the purposes for which it was commissioned. Any person using or relying on this drawing for such other purpose agrees, and will by such use or reliance be taken to confirm his/her agreement, to indemnify Sweco UK Ltd for all loss or damage resulting therefrom.



**NOTES**  
 Purpose of use  
**FOR DCO SUBMISSION**  
 Development Consent Order Number / Document  
**TR010038/APP/2.12(J)**  
 1. ALL DIMENSIONS ARE IN METRES UNLESS STATED OTHERWISE.  
 2. THESE PLANS SHOULD BE READ IN CONJUNCTION WITH OTHER PLANS AND DOCUMENTS IN THE DEVELOPMENT CONSENT ORDER, IN PARTICULAR THE WORK PLANS AND SCHEDULE 6.

**KEY TO SYMBOLS**

- ORDER LIMITS
- AREA NOT INCLUDED IN THE ORDER
- SCHEME DESIGN
- HEDGE REMOVED
- HEDGE RETAINED
- IMPORTANT HEDGE REMOVED
- IMPORTANT HEDGE RETAINED
- HIGHWAY LIMIT OF DEVIATION
- UTILITIES AND MINOR WORKS LIMIT OF DEVIATION
- UTILITIES AND MINOR WORKS LIMIT OF DEVIATION

REV	DATE	REVISION NOTE	ORG	CHKD	APPD
P01	28/02/21	DCO SUBMISSION	JHar	JHar	MR
C01	28/02/21	DCO SUBMISSION	JHar	JHar	MR
P02	01/10/21	DCO DEADLINE 3			MR MR
C02	01/10/21	DCO DEADLINE 3			MR MR

DESIGNER	CONTRACTOR	CLIENT

**SWECO**

**GallifordTry**

**highways  
england**

**PROJECT TITLE**  
 A47 NORTH TUDDENHAM TO EASTON DUALLING

**PROJECT STAGE**  
 PCF STAGE 4

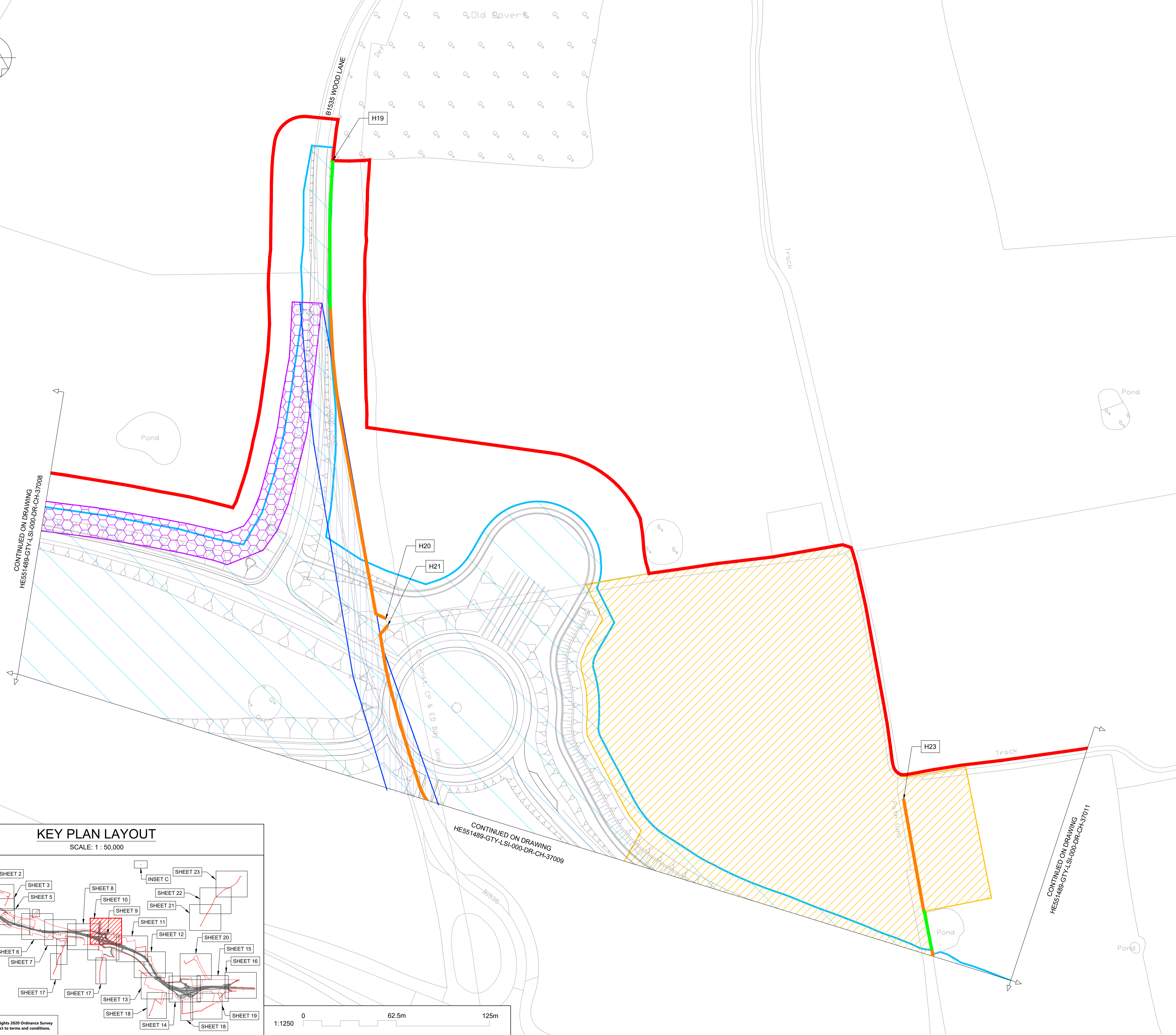
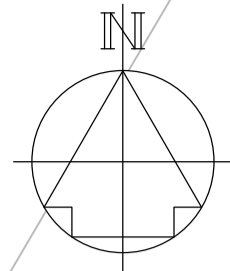
**DRAWING TITLE**  
 HEDGEROW PLAN  
 REGULATION 5(2)(o)  
 SHEET 9 OF 23

**SUITABILITY**  
 AUTHORISED AS STAGE 3 COMPLETED

**SHEET SIZE** A1    **SCALE** 1:1250    **STATUS** A3    **REVISION** C02

**DRAWING NUMBER**  
 HE551489-GTY-LSI-000-DR-CH-40009





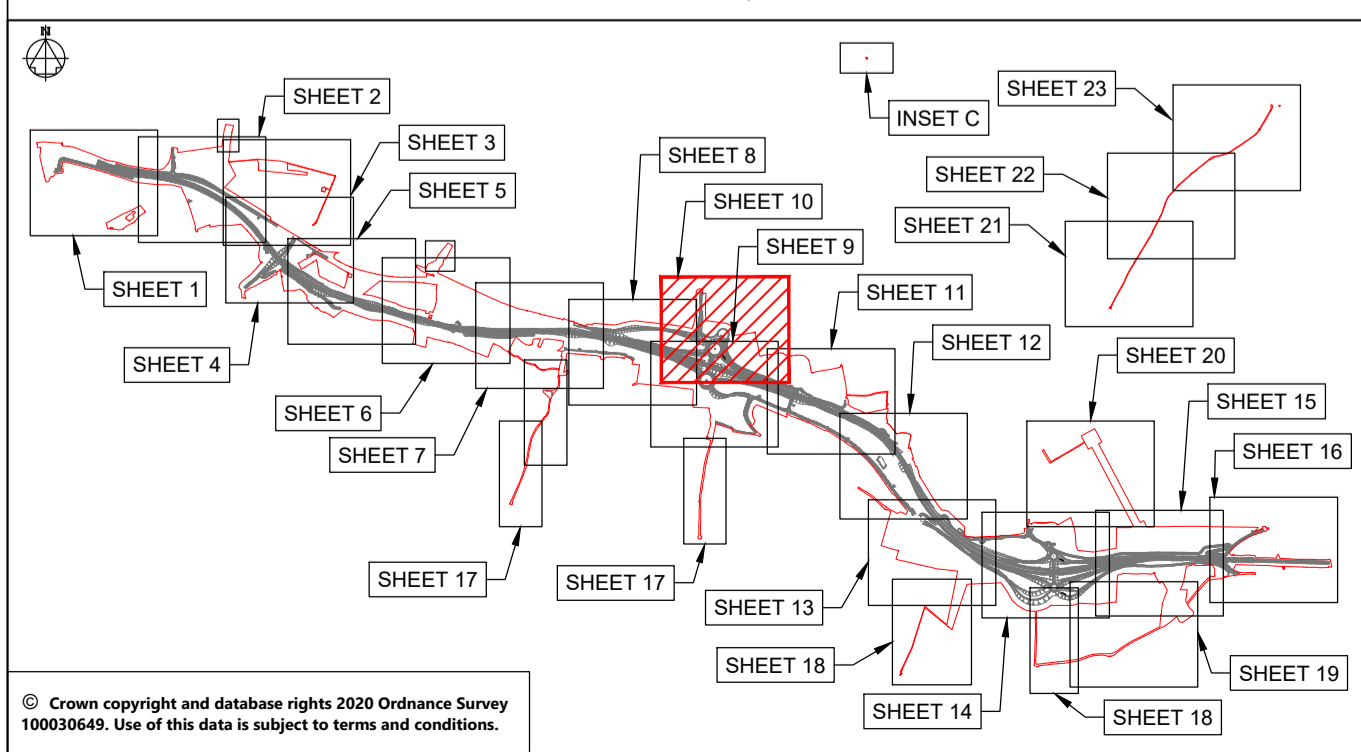
CONTINUED ON DRAWING  
HE551489-GTY-LSI-000-DR-CH-37008

CONTINUED ON DRAWING  
HE551489-GTY-LSI-000-DR-CH-37009

CONTINUED ON DRAWING  
HE551489-GTY-LSI-000-DR-CH-37011

**KEY PLAN LAYOUT**

SCALE: 1 : 50,000



**NOTES**

Purpose of use  
**FOR DCO SUBMISSION**

Development Consent Order Number / Document  
**TR010038/APP/2.12(K)**

- ALL DIMENSIONS ARE IN METRES UNLESS STATED OTHERWISE.
- THESE PLANS SHOULD BE READ IN CONJUNCTION WITH OTHER PLANS AND DOCUMENTS IN THE DEVELOPMENT CONSENT ORDER, IN PARTICULAR THE WORK PLANS AND SCHEDULE 8.

**KEY TO SYMBOLS**

- ORDER LIMITS
- AREA NOT INCLUDED IN THE ORDER
- SCHEME DESIGN
- HEDGE REMOVED
- HEDGE RETAINED
- IMPORTANT HEDGE REMOVED
- IMPORTANT HEDGE RETAINED
- HIGHWAY LIMIT OF DEVIATION
- UTILITIES AND MINOR WORKS LIMIT OF DEVIATION


P01	28/02/21	DCO SUBMISSION	JHar	JHar	MR
P02	09/03/21	DCO SUBMISSION	RO	MR	MR
C01	09/03/21	DCO SUBMISSION	RO	MR	MR
REV	DATE	REVISION NOTE	ORG	CHK'D	APP'D

DESIGNER

CONTRACTOR

CLIENT

PROJECT TITLE  
**A47 NORTH TUDDENHAM TO EASTON DUALLING**

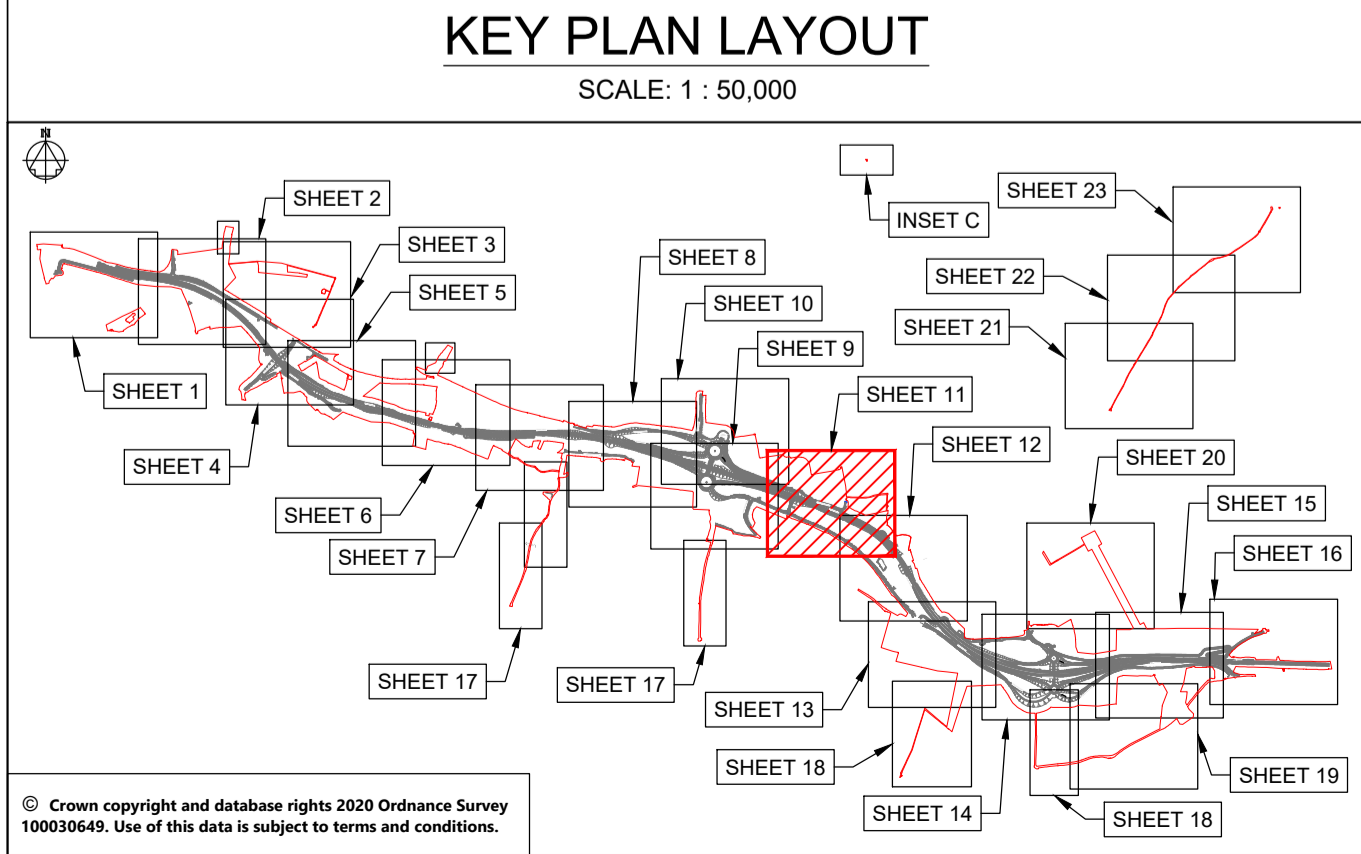
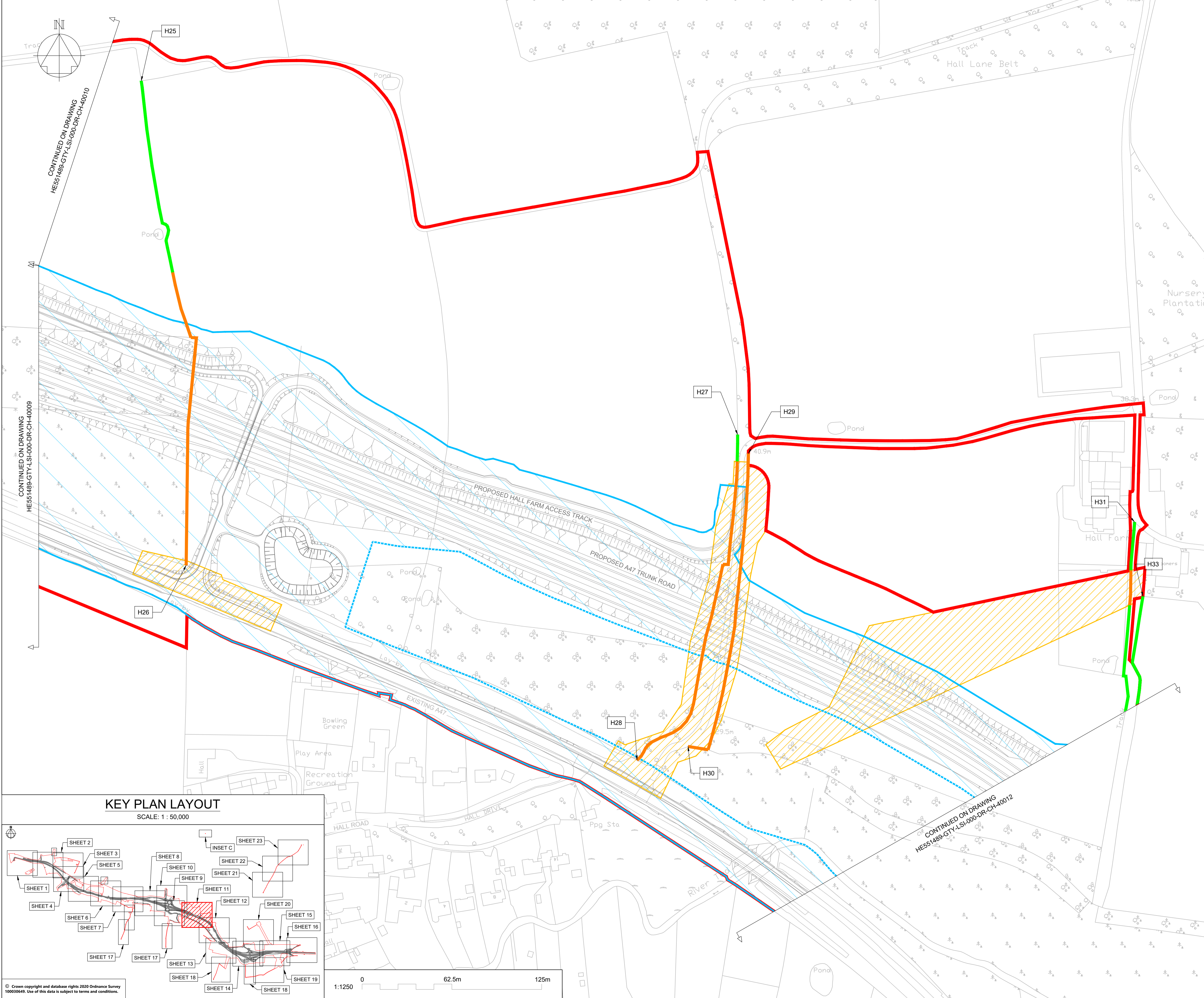
PROJECT STAGE  
**PCF STAGE 3**

DRAWING TITLE  
**HEDGEROW PLAN  
REGULATION 5(2)(o)  
SHEET 10 OF 23**

SUITABILITY  
**AUTHORISED AS STAGE 3 COMPLETED**

SHEET SIZE <b>A1</b>	SCALE <b>1:1250</b>	STATUS <b>A3</b>	REVISION <b>C01</b>
-------------------------	------------------------	---------------------	------------------------

DRAWING NUMBER  
**HE551489-GTY-LSI-000-DR-CH-40010**



**NOTES**

Purpose of use  
**FOR DCO SUBMISSION**

Development Consent Order Number / Document  
**TR010038/APP/2.12(L)**

- ALL DIMENSIONS ARE IN METRES UNLESS STATED OTHERWISE.
- THESE PLANS SHOULD BE READ IN CONJUNCTION WITH OTHER PLANS AND DOCUMENTS IN THE DEVELOPMENT CONSENT ORDER, IN PARTICULAR THE WORK PLANS AND SCHEDULE 8.

**KEY TO SYMBOLS**

- ORDER LIMITS
- AREA NOT INCLUDED IN THE ORDER
- SCHEME DESIGN
- HEDGE REMOVED
- HEDGE RETAINED
- IMPORTANT HEDGE REMOVED
- IMPORTANT HEDGE RETAINED
- HIGHWAY LIMIT OF DEVIATION
- UTILITIES AND MINOR WORKS LIMIT OF DEVIATION

P01	28/02/21	DCO SUBMISSION	JHar	JHar	MR
C01	28/02/21	DCO SUBMISSION	JHar	JHar	MR
REV	DATE	REVISION NOTE	ORG	CHKD	APPD

DESIGNER  
**SWECO**

CONTRACTOR  
**GallifordTry**

CLIENT  
**highways  
england**

PROJECT TITLE  
**A47 NORTH TUDDENHAM TO  
EASTON DUALLING**

PROJECT STAGE  
**PCF STAGE 3**

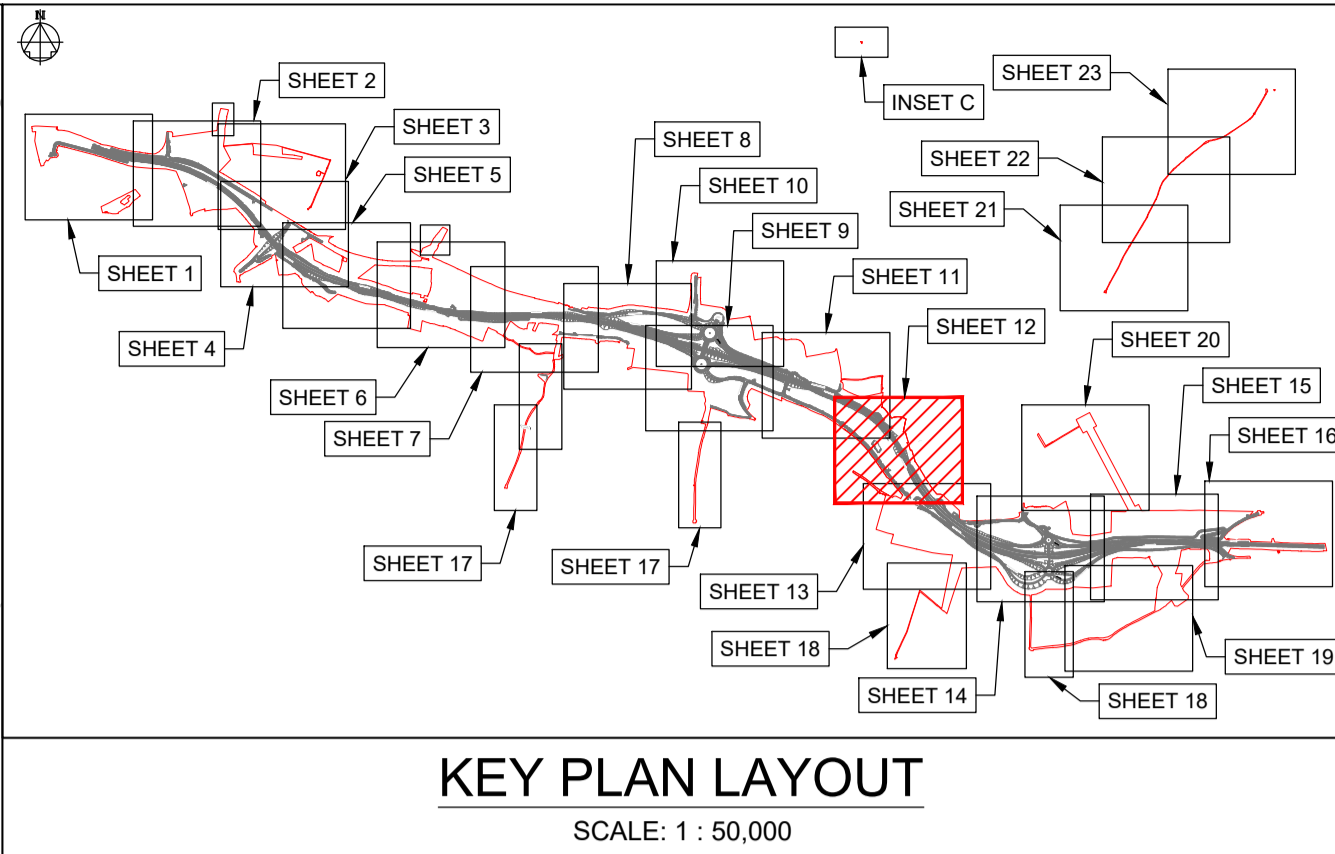
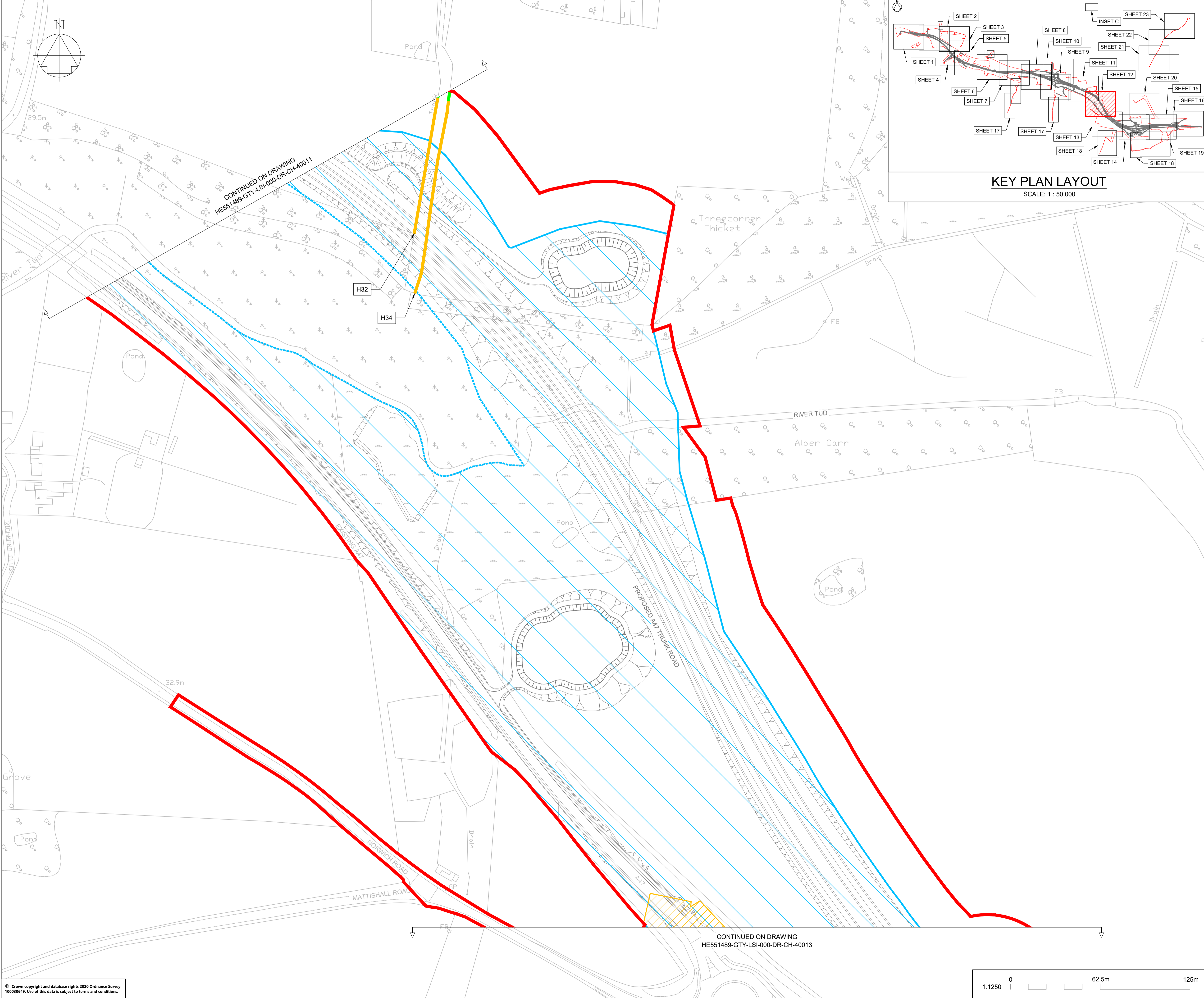
DRAWING TITLE  
**HEDGEROW PLAN  
REGULATION 5(2)(o)  
SHEET 11 OF 23**

SUITABILITY  
**AUTHORISED AS STAGE 3 COMPLETED**

SHEET SIZE	SCALE	STATUS	REVISION
A1	1:1250	A3	C01

DRAWING NUMBER  
**HE551489-GTY-LSI-000-DR-CH-40011**

This drawing should not be relied on or used in circumstances other than those for which it was originally prepared and for which Sweco UK Ltd was commissioned. Sweco UK Ltd accepts no responsibility for this drawing to any party other than the person by whom it was commissioned. This drawing has been prepared on behalf of Galliford Try by Sweco UK Ltd for the titled project or named part thereof and should not be relied upon or used for any other project without an independent check being carried out as to its suitability and prior written authority of Galliford Try being obtained. Sweco UK Ltd accepts no responsibility or liability for the consequences of this drawing being used for a purpose other than the purposes for which it was commissioned. Any person using or relying on this drawing for such other purpose agrees, and will by such use or reliance be taken to confirm his/her agreement, to indemnify Sweco UK Ltd for all loss or damage resulting therefrom.



**NOTES**

Purpose of use  
**FOR DCO SUBMISSION**

Development Consent Order Number / Document  
**TR010038/APP/2.12(M)**

- ALL DIMENSIONS ARE IN METRES UNLESS STATED OTHERWISE.
- THESE PLANS SHOULD BE READ IN CONJUNCTION WITH OTHER PLANS AND DOCUMENTS IN THE DEVELOPMENT CONSENT ORDER, IN PARTICULAR THE WORK PLANS AND SCHEDULE 8.

**KEY TO SYMBOLS**

- ORDER LIMITS
- AREA NOT INCLUDED IN THE ORDER
- SCHEME DESIGN
- HEDGE REMOVED
- HEDGE RETAINED
- IMPORTANT HEDGE REMOVED
- IMPORTANT HEDGE RETAINED
- HIGHWAY LIMIT OF DEVIATION
- UTILITIES AND MINOR WORKS LIMIT OF DEVIATION

REV	DATE	REVISION NOTE	ORG	CHK'D	APP'D
P01	28/02/21	DCO SUBMISSION	ACus	JHar	MR
C01	28/02/21	DCO SUBMISSION	ACus	JHar	MR

DESIGNER

CONTRACTOR

CLIENT

PROJECT TITLE  
**A47 NORTH TUDDENHAM TO EASTON DUALLING**

PROJECT STAGE  
**PCF STAGE 3**

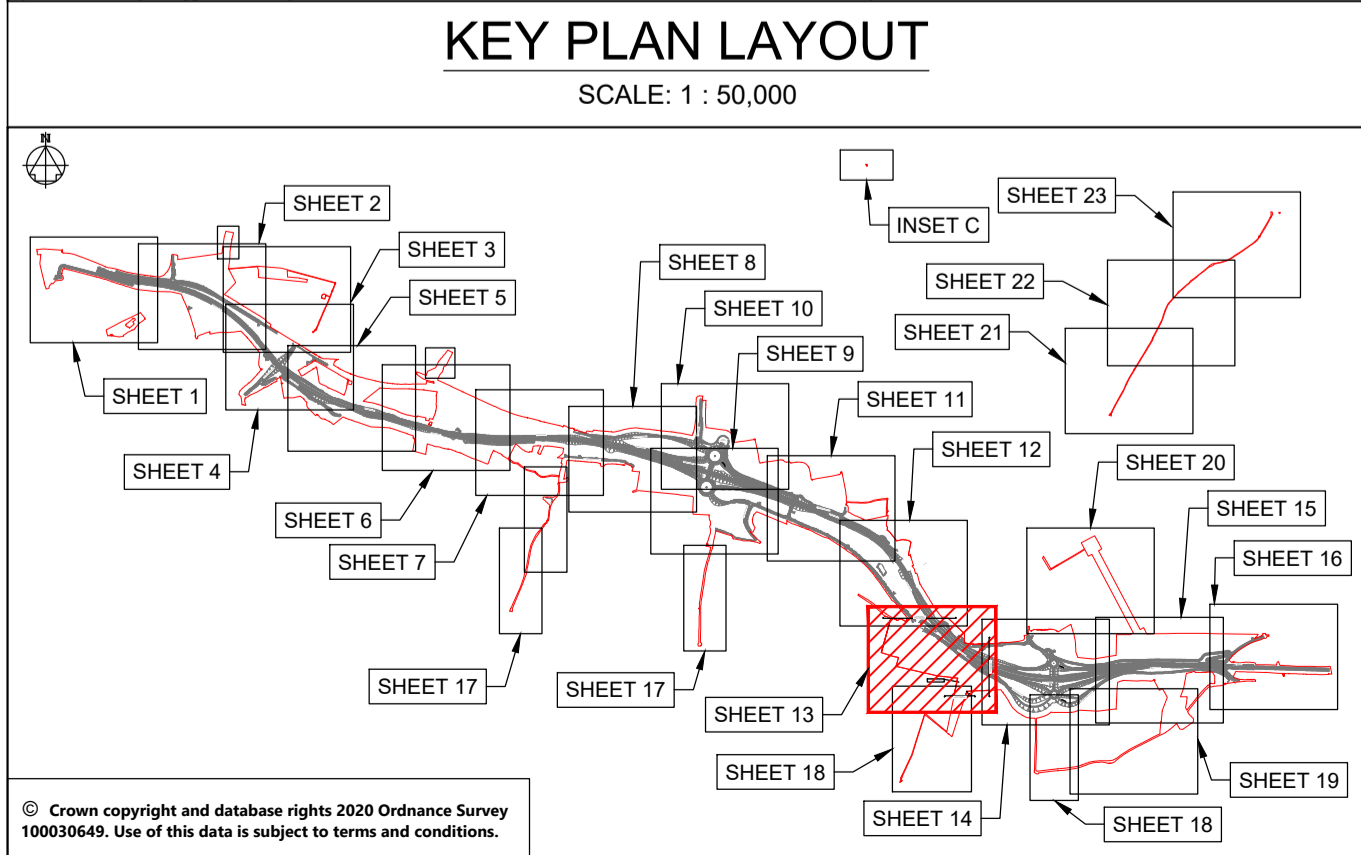
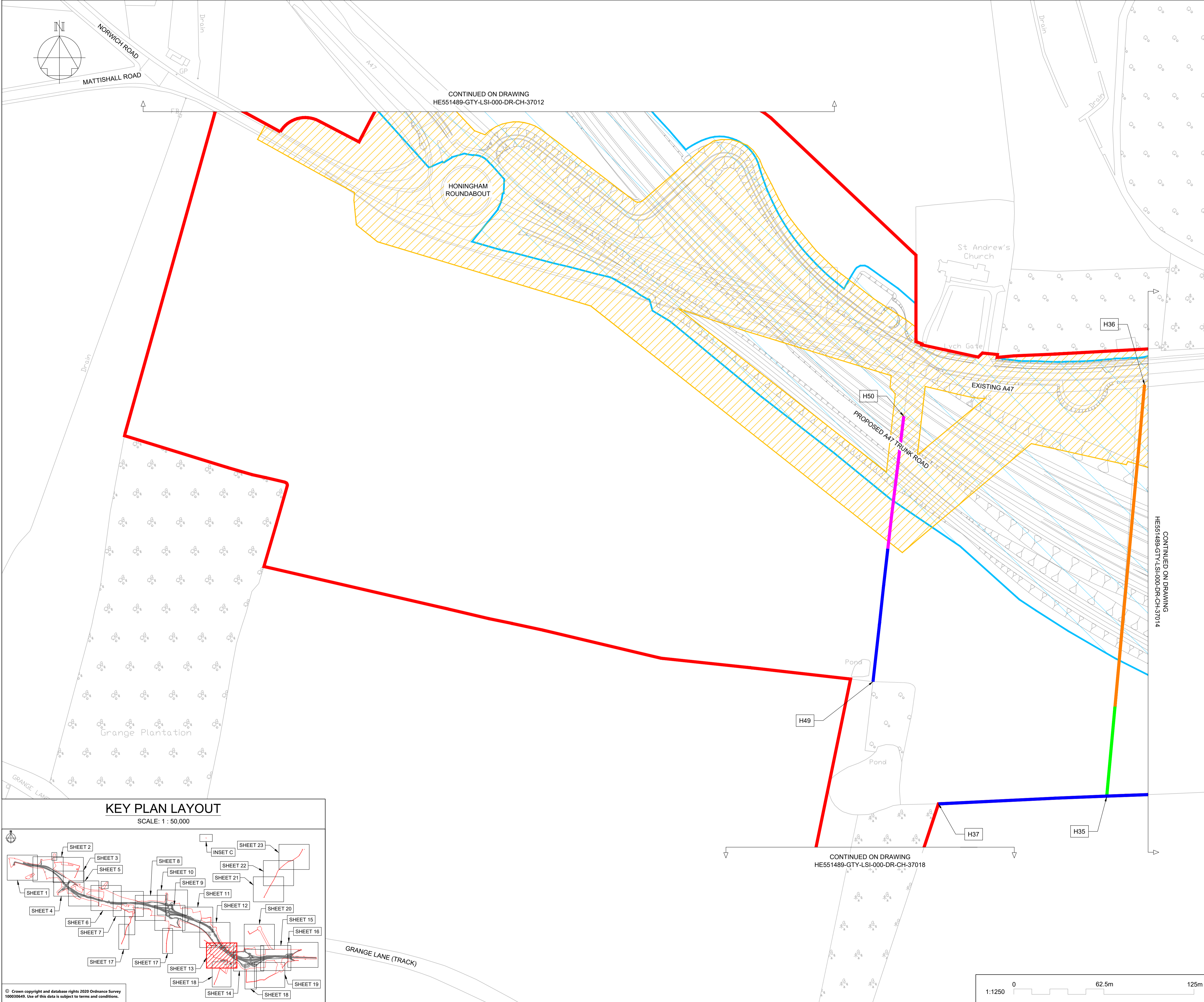
DRAWING TITLE  
**HEDGEROW PLAN  
REGULATION 5(2)(o)  
SHEET 12 OF 23**

SUITABILITY  
**AUTHORISED AS STAGE 3 COMPLETED**

SHEET SIZE	SCALE	STATUS	REVISION
A1	1:1250	A3	C01

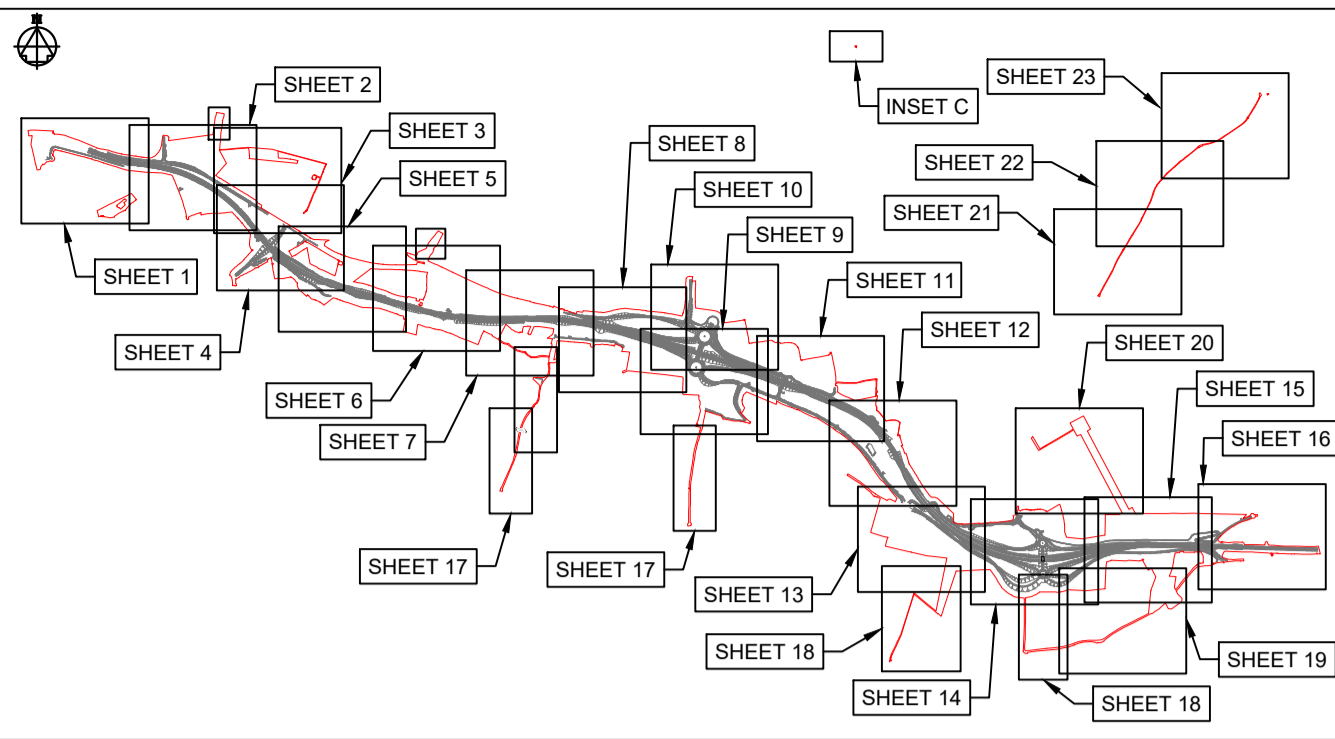
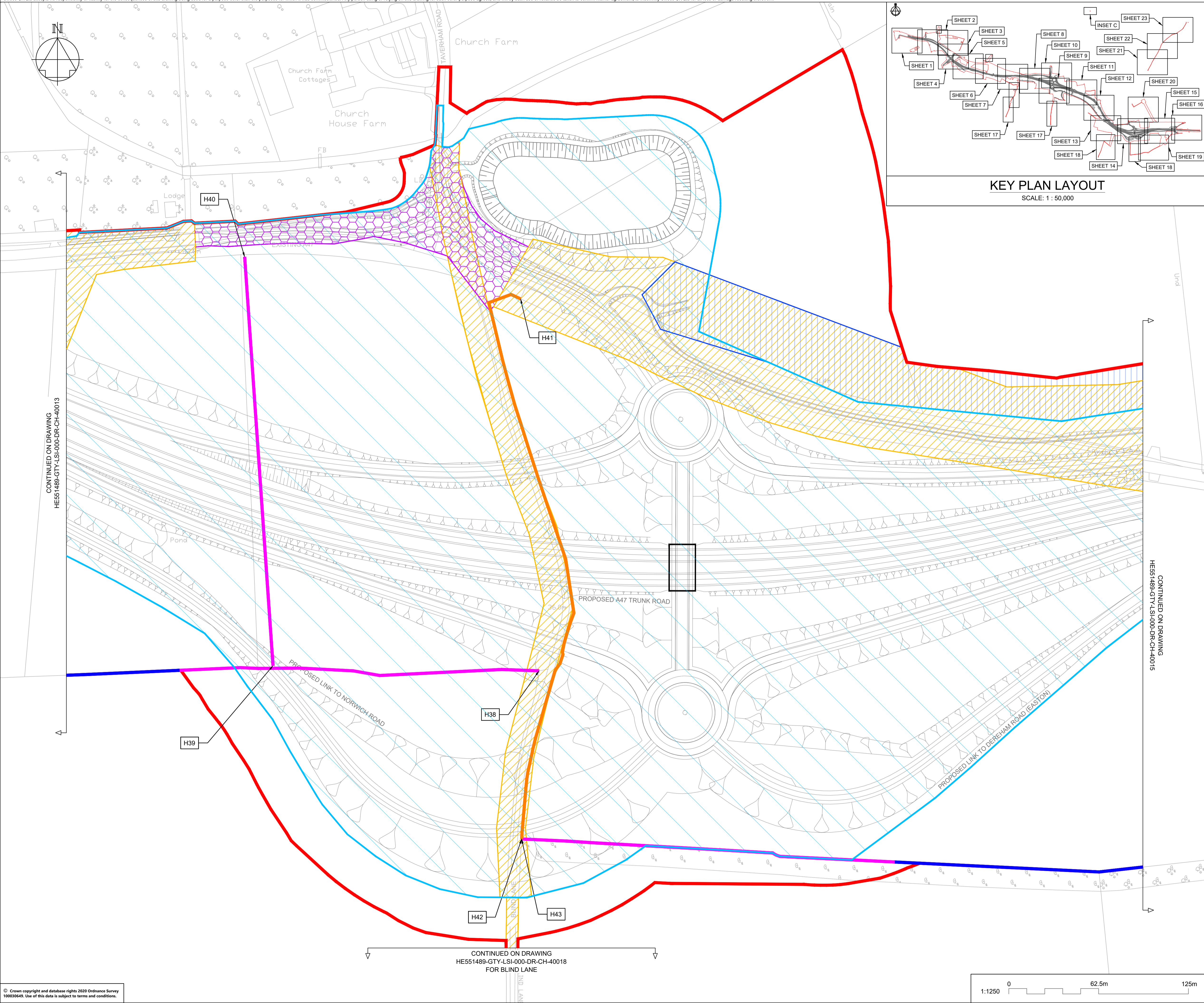
DRAWING NUMBER  
**HE551489-GTY-LSI-000-DR-CH-40012**

This drawing should not be relied on or used in circumstances other than those for which it was originally prepared and for which Sweco UK Ltd was commissioned. Sweco UK Ltd accepts no responsibility for this drawing to any party other than the person by whom it was commissioned. This drawing has been prepared on behalf of Galliford Try by Sweco UK Ltd for the titled project or named part thereof and should not be relied upon or used for any other project without an independent check being carried out as to its suitability and prior written authority of Galliford Try being obtained. Sweco UK Ltd accepts no responsibility or liability for the consequences of this drawing being used for a purpose other than the purposes for which it was commissioned. Any person using or relying on this drawing for such other purpose agrees, and will by such use or reliance be taken to confirm his/her agreement, to indemnify Sweco UK Ltd for all loss or damage resulting therefrom.



NOTES																													
Purpose of use																													
<b>FOR DCO SUBMISSION</b>																													
Development Consent Order Number / Document																													
<b>TR010038/APP/2.12(N)</b>																													
1. ALL DIMENSIONS ARE IN METRES UNLESS STATED OTHERWISE.																													
2. THESE PLANS SHOULD BE READ IN CONJUNCTION WITH OTHER PLANS AND DOCUMENTS IN THE DEVELOPMENT CONSENT ORDER, IN PARTICULAR THE WORK PLANS AND SCHEDULE 8.																													
KEY TO SYMBOLS																													
	ORDER LIMITS		AREA NOT INCLUDED IN THE ORDER		HEDGE REMOVED																								
	HEDGE RETAINED		IMPORTANT HEDGE REMOVED		IMPORTANT HEDGE RETAINED																								
	HIGHWAY LIMIT OF DEVIATION		UTILITIES AND MINOR WORKS LIMIT OF DEVIATION		UTILITIES AND MINOR WORKS LIMIT OF DEVIATION																								
<table border="1"> <thead> <tr> <th>REV</th> <th>DATE</th> <th>REVISION NOTE</th> <th>ORG</th> <th>CHKD</th> <th>APPD</th> </tr> </thead> <tbody> <tr> <td>P01</td> <td>28/02/21</td> <td>DCO SUBMISSION</td> <td>ACus</td> <td>JHar</td> <td>MR</td> </tr> <tr> <td>P02</td> <td>09/03/21</td> <td>DCO SUBMISSION</td> <td>RO</td> <td>MR</td> <td>MR</td> </tr> <tr> <td>C01</td> <td>09/03/21</td> <td>DCO SUBMISSION</td> <td>RO</td> <td>MR</td> <td>MR</td> </tr> </tbody> </table>						REV	DATE	REVISION NOTE	ORG	CHKD	APPD	P01	28/02/21	DCO SUBMISSION	ACus	JHar	MR	P02	09/03/21	DCO SUBMISSION	RO	MR	MR	C01	09/03/21	DCO SUBMISSION	RO	MR	MR
REV	DATE	REVISION NOTE	ORG	CHKD	APPD																								
P01	28/02/21	DCO SUBMISSION	ACus	JHar	MR																								
P02	09/03/21	DCO SUBMISSION	RO	MR	MR																								
C01	09/03/21	DCO SUBMISSION	RO	MR	MR																								
DESIGNER																													
CONTRACTOR																													
CLIENT																													
PROJECT TITLE																													
<b>A47 NORTH TUDDENHAM TO EASTON DUALLING</b>																													
PROJECT STAGE																													
<b>PCF STAGE 3</b>																													
DRAWING TITLE																													
<b>HEDGEROW PLAN REGULATION 5(2)(o) SHEET 13 OF 23</b>																													
SUITABILITY																													
<b>AUTHORISED AS STAGE 3 COMPLETED</b>																													
SHEET SIZE	SCALE	STATUS	REVISION																										
A1	1:1250	A3	C01																										
DRAWING NUMBER																													
<b>HE551489-GTY-LSI-000-DR-CH-40013</b>																													

This drawing should not be relied on or used in circumstances other than those for which it was originally prepared and for which Sweco UK Ltd was commissioned. Sweco UK Ltd accepts no responsibility for this drawing to any party other than the person by whom it was commissioned. This drawing has been prepared on behalf of Galliford Try by Sweco UK Ltd for the titled project or named part thereof and should not be relied upon or used for any other project without an independent check being carried out as to its suitability and prior written authority of Galliford Try being obtained. Sweco UK Ltd accepts no responsibility or liability for the consequences of this drawing being used for a purpose other than the purposes for which it was commissioned. Any person using or relying on this drawing for such other purpose agrees, and will by such use or reliance be taken to confirm his/her agreement, to indemnify Sweco UK Ltd for all loss or damage resulting therefrom.



**KEY PLAN LAYOUT**  
SCALE: 1 : 50,000

**NOTES**

Purpose of use  
**FOR DCO SUBMISSION**

Development Consent Order Number / Document  
**TR010038/APP/2.12(O)**

- ALL DIMENSIONS ARE IN METRES UNLESS STATED OTHERWISE.
- THESE PLANS SHOULD BE READ IN CONJUNCTION WITH OTHER PLANS AND DOCUMENTS IN THE DEVELOPMENT CONSENT ORDER, IN PARTICULAR THE WORK PLANS AND SCHEDULE 8.

**KEY TO SYMBOLS**

- ORDER LIMITS
- AREA NOT INCLUDED IN THE ORDER
- SCHEME DESIGN
- HEDGE REMOVED
- HEDGE RETAINED
- IMPORTANT HEDGE REMOVED
- IMPORTANT HEDGE RETAINED
- HIGHWAY LIMIT OF DEVIATION
- UTILITIES AND MINOR WORKS LIMIT OF DEVIATION

REV	DATE	REVISION NOTE	ORG	CHKD	APPD
P01	28/02/21	DCO SUBMISSION	ACus	JHar	MR
P02	09/03/21	DCO SUBMISSION	RO	MR	MR
C01	09/03/21	DCO SUBMISSION	RO	MR	MR
P03	01/10/21	DCO DEADLINE 3		MR	MR
C02	01/10/21	DCO DEADLINE 3		MR	MR

DESIGNER  
**SWECO**

CONTRACTOR  
**GallifordTry**

CLIENT  
**highways england**

PROJECT TITLE  
**A47 NORTH TUDDENHAM TO EASTON DUALLING**

PROJECT STAGE  
**PCF STAGE 4**

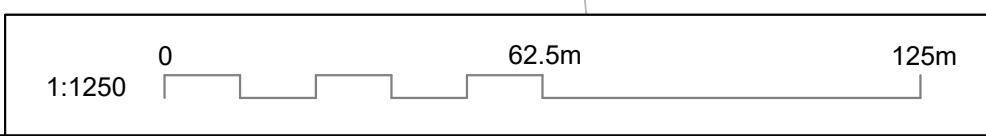
DRAWING TITLE  
**HEDGEROW PLAN REGULATION 5(2)(o) SHEET 14 OF 23**

SUITABILITY  
**AUTHORISED AS STAGE 3 COMPLETED**

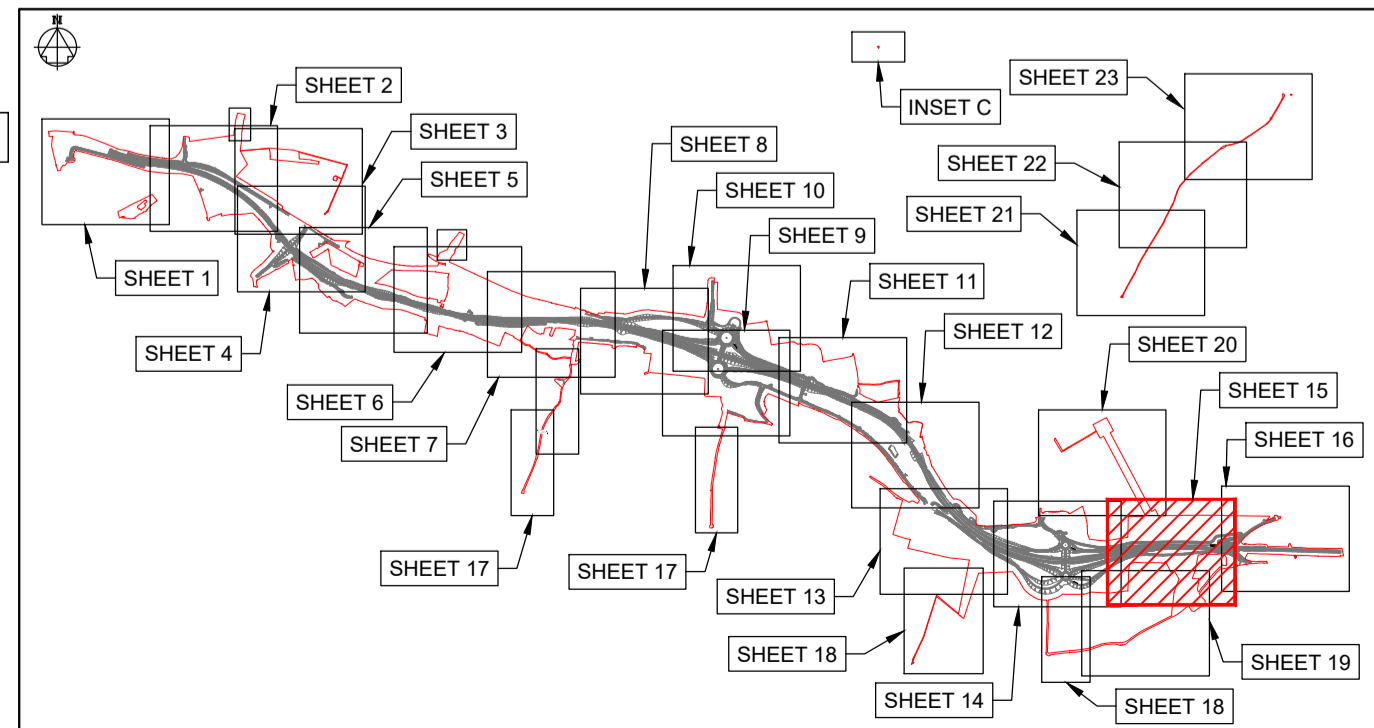
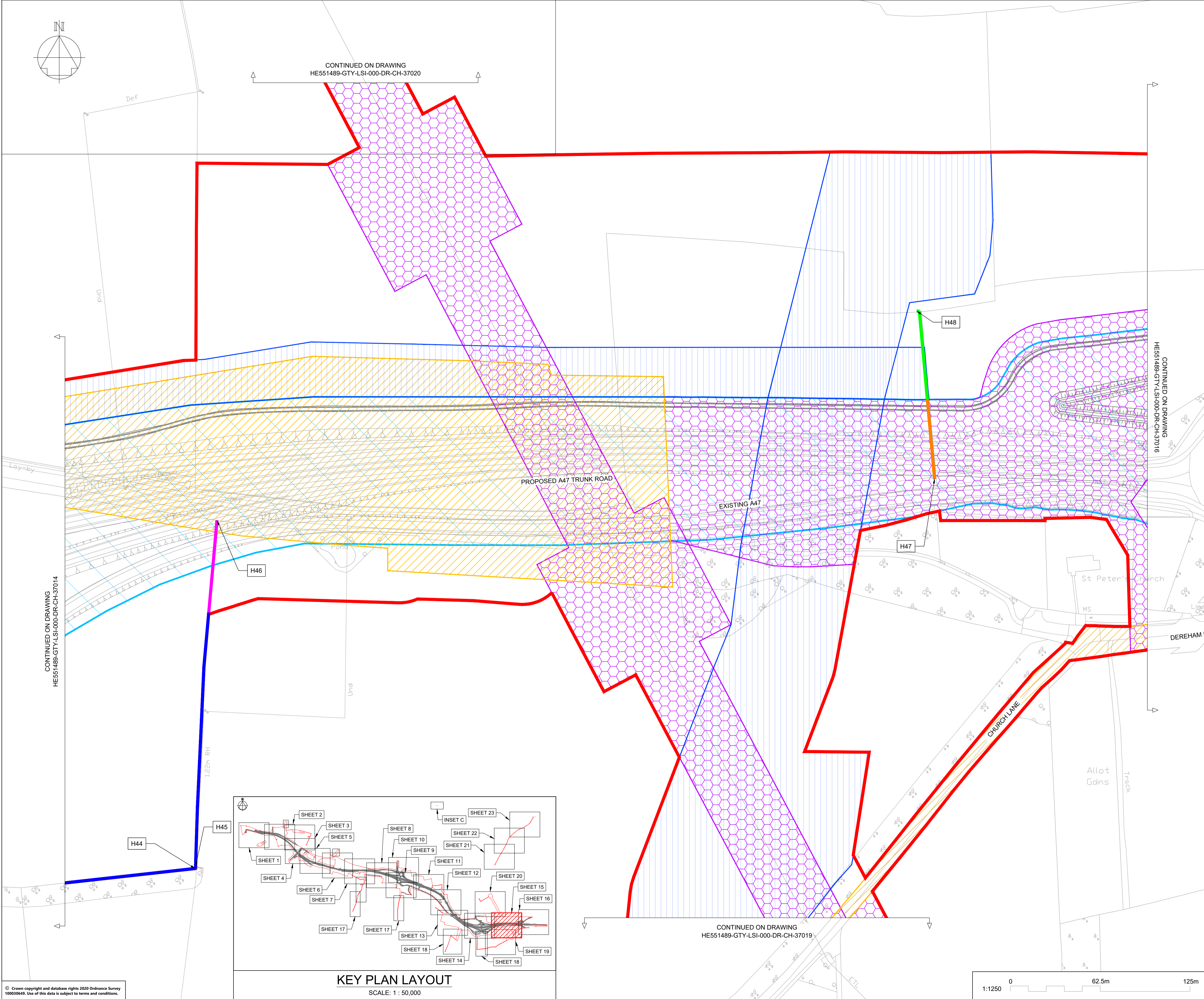
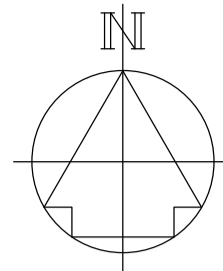
SHEET SIZE	SCALE	STATUS	REVISION
A1	1:1250	A3	C02

DRAWING NUMBER  
**HE551489-GTY-LSI-000-DR-CH-40014**

© Crown copyright and database rights 2020 Ordnance Survey 10003645. Use of this data is subject to terms and conditions.



This drawing should not be relied on or used in circumstances other than those for which it was originally prepared and for which Sweco UK Ltd was commissioned. Sweco UK Ltd accepts no responsibility for this drawing to any party other than the person by whom it was commissioned. This drawing has been prepared on behalf of Galliford Try by Sweco UK Ltd for the titled project or named part thereof and should not be relied upon or used for any other project without an independent check being carried out as to its suitability and prior written authority of Galliford Try being obtained. Sweco UK Ltd accepts no responsibility or liability for the consequences of this drawing being used for a purpose other than the purposes for which it was commissioned. Any person using or relying on this drawing for such other purpose agrees, and will by such use or reliance be taken to confirm his/her agreement, to indemnify Sweco UK Ltd for all loss or damage resulting therefrom.



**KEY PLAN LAYOUT**  
SCALE: 1 : 50,000

**NOTES**

Purpose of use  
**FOR DCO SUBMISSION**

Development Consent Order Number / Document  
**TR010038/APP/2.12(P)**

- ALL DIMENSIONS ARE IN METRES UNLESS STATED OTHERWISE.
- THESE PLANS SHOULD BE READ IN CONJUNCTION WITH OTHER PLANS AND DOCUMENTS IN THE DEVELOPMENT CONSENT ORDER, IN PARTICULAR THE WORK PLANS AND SCHEDULE 8.

**KEY TO SYMBOLS**

- ORDER LIMITS
- AREA NOT INCLUDED IN THE ORDER
- SCHEME DESIGN
- HEDGE REMOVED
- HEDGE RETAINED
- IMPORTANT HEDGE REMOVED
- IMPORTANT HEDGE RETAINED
- HIGHWAY LIMIT OF DEVIATION
- UTILITIES AND MINOR WORKS LIMIT OF DEVIATION

REV	DATE	REVISION NOTE	ORG	CHK'D	APP'D
P01	28/02/21	DCO SUBMISSION	ACus	JHar	MR
P02	09/03/21	DCO SUBMISSION	RO	MR	MR
C01	09/03/21	DCO SUBMISSION	RO	MR	MR

DESIGNER  
**SWECO**

CONTRACTOR  
**GallifordTry**

CLIENT  
**highways  
england**

PROJECT TITLE  
**A47 NORTH TUDDENHAM TO EASTON DUALLING**

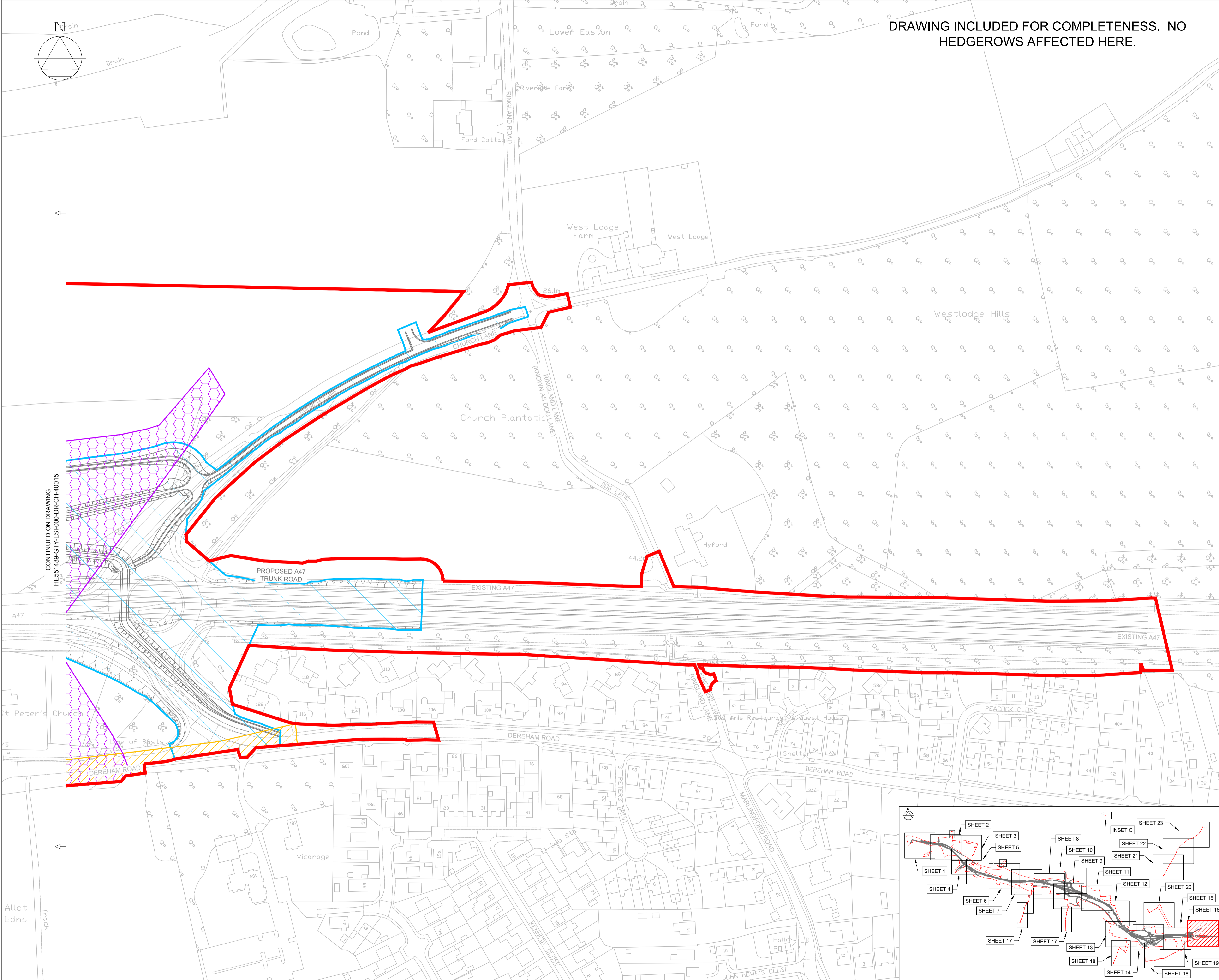
PROJECT STAGE  
**PCF STAGE 3**

DRAWING TITLE  
**HEDGEROW PLAN  
REGULATION 5(2)(o)  
SHEET 15 OF 23**

SUITABILITY  
**AUTHORISED AS STAGE 3 COMPLETED**

SHEET SIZE	SCALE	STATUS	REVISION
A1	1:1250	A3	C01

DRAWING NUMBER  
**HE551489-GTY-LSI-000-DR-CH-40015**



**DRAWING INCLUDED FOR COMPLETENESS. NO HEDGEROWS AFFECTED HERE.**

**NOTES**

- Purpose of use  
**FOR DCO SUBMISSION**
- Development Consent Order Number / Document  
**TR010038/APP/2.12(Q)**
- ALL DIMENSIONS ARE IN METRES UNLESS STATED OTHERWISE.
  - THESE PLANS SHOULD BE READ IN CONJUNCTION WITH OTHER PLANS AND DOCUMENTS IN THE DEVELOPMENT CONSENT ORDER, IN PARTICULAR THE WORK PLANS AND SCHEDULE 8.

**KEY TO SYMBOLS**

	ORDER LIMITS
	AREA NOT INCLUDED IN THE ORDER
	SCHEME DESIGN
	HEDGE REMOVED
	HEDGE RETAINED
	IMPORTANT HEDGE REMOVED
	IMPORTANT HEDGE RETAINED
	HIGHWAY LIMIT OF DEVIATION
	UTILITIES AND MINOR WORKS LIMIT OF DEVIATION


P01	28/02/21	DCO SUBMISSION	ACus	JHar	MR
C01	28/02/21	DCO SUBMISSION	ACus	JHar	MR
REV	DATE	REVISION NOTE	ORG	CHKD	APPD

DESIGNER  
**SWECO**

CONTRACTOR  
**GallifordTry**

CLIENT  
**highways england**

PROJECT TITLE  
**A47 NORTH TUDDENHAM TO EASTON DUALLING**

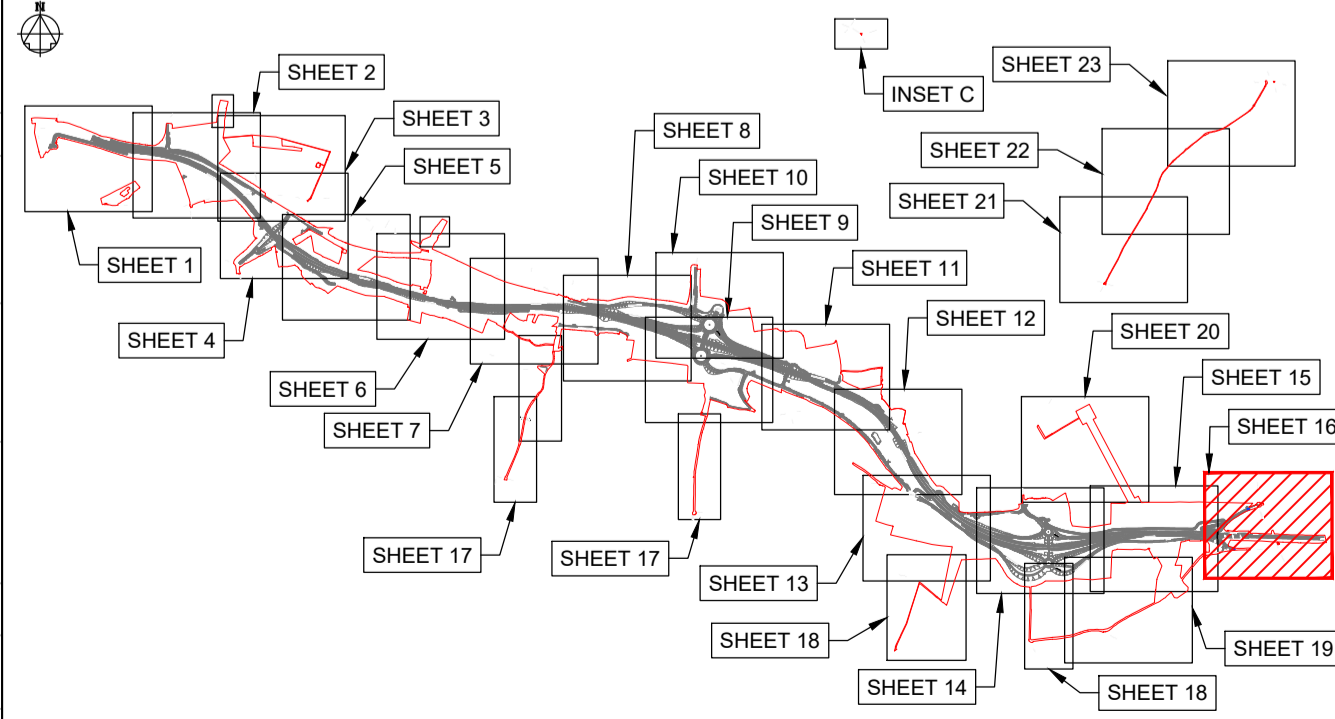
PROJECT STAGE  
**PCF STAGE 3**

DRAWING TITLE  
**HEDGEROW PLAN  
REGULATION 5(2)(o)  
SHEET 16 OF 23**

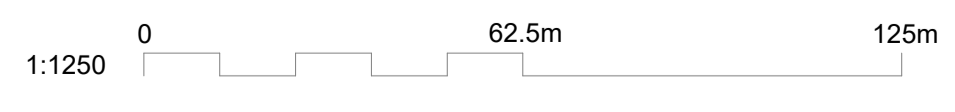
SUITABILITY  
**AUTHORISED AS STAGE 3 COMPLETED**

SHEET SIZE	SCALE	STATUS	REVISION
A1	1:1250	A3	C01

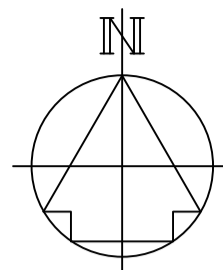
DRAWING NUMBER  
**HE551489-GTY-LSI-000-DR-CH-40016**



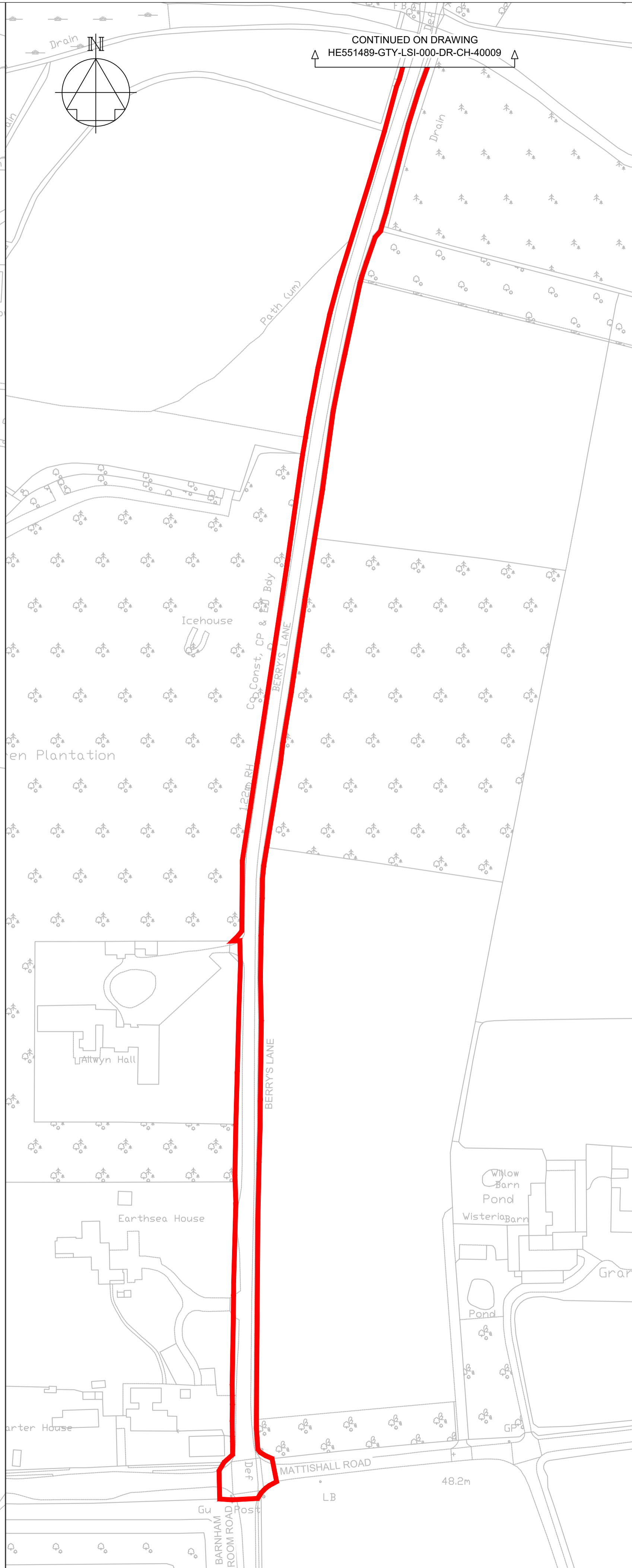

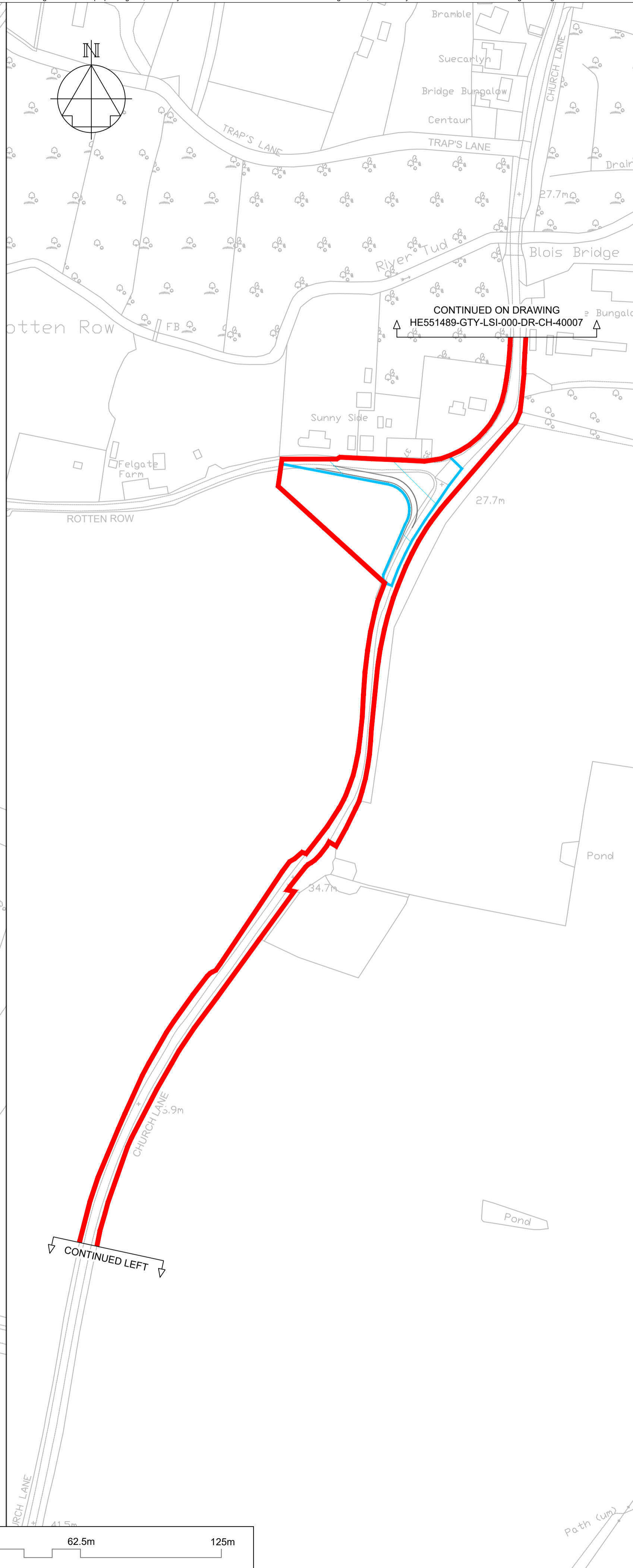
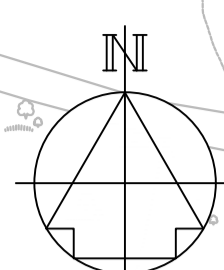

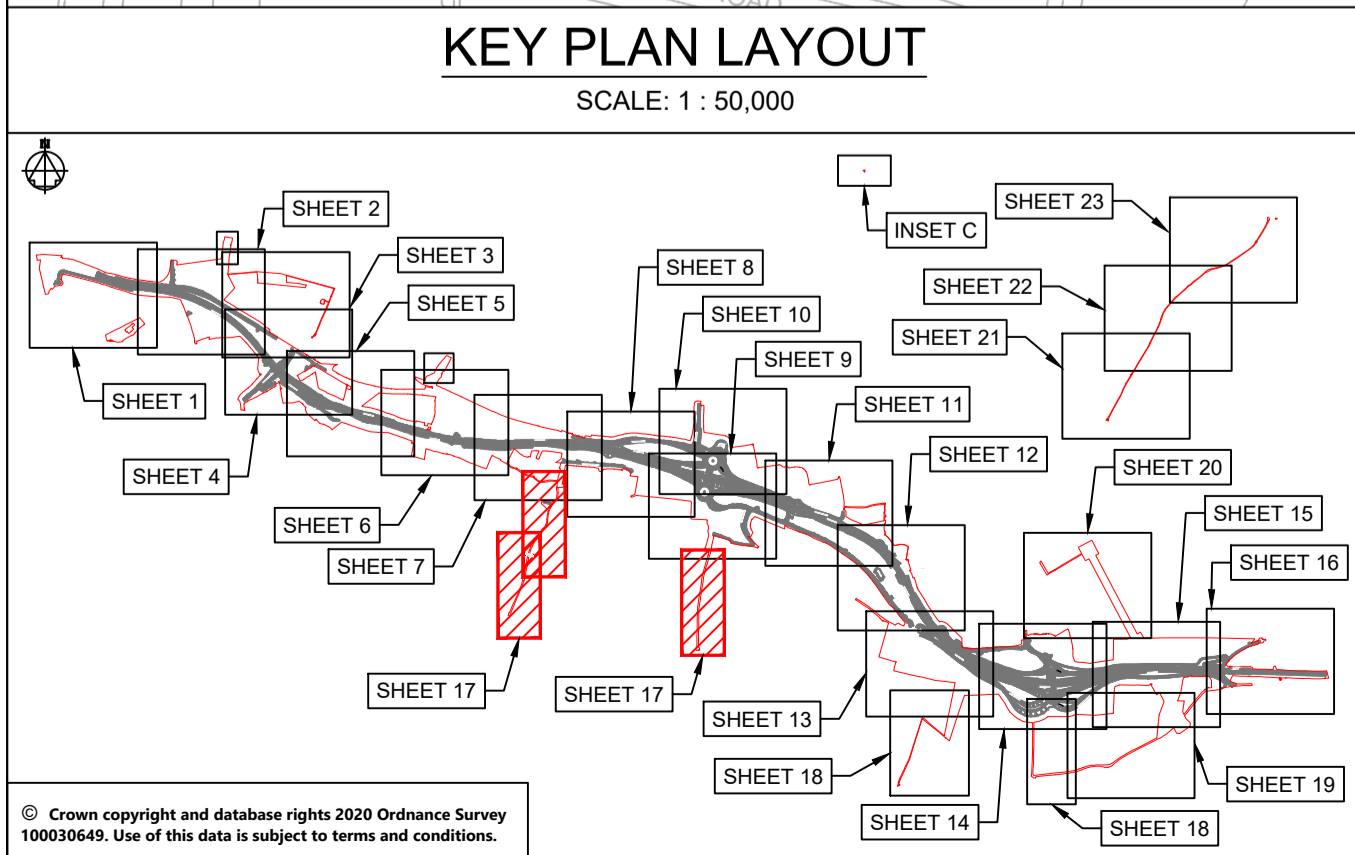
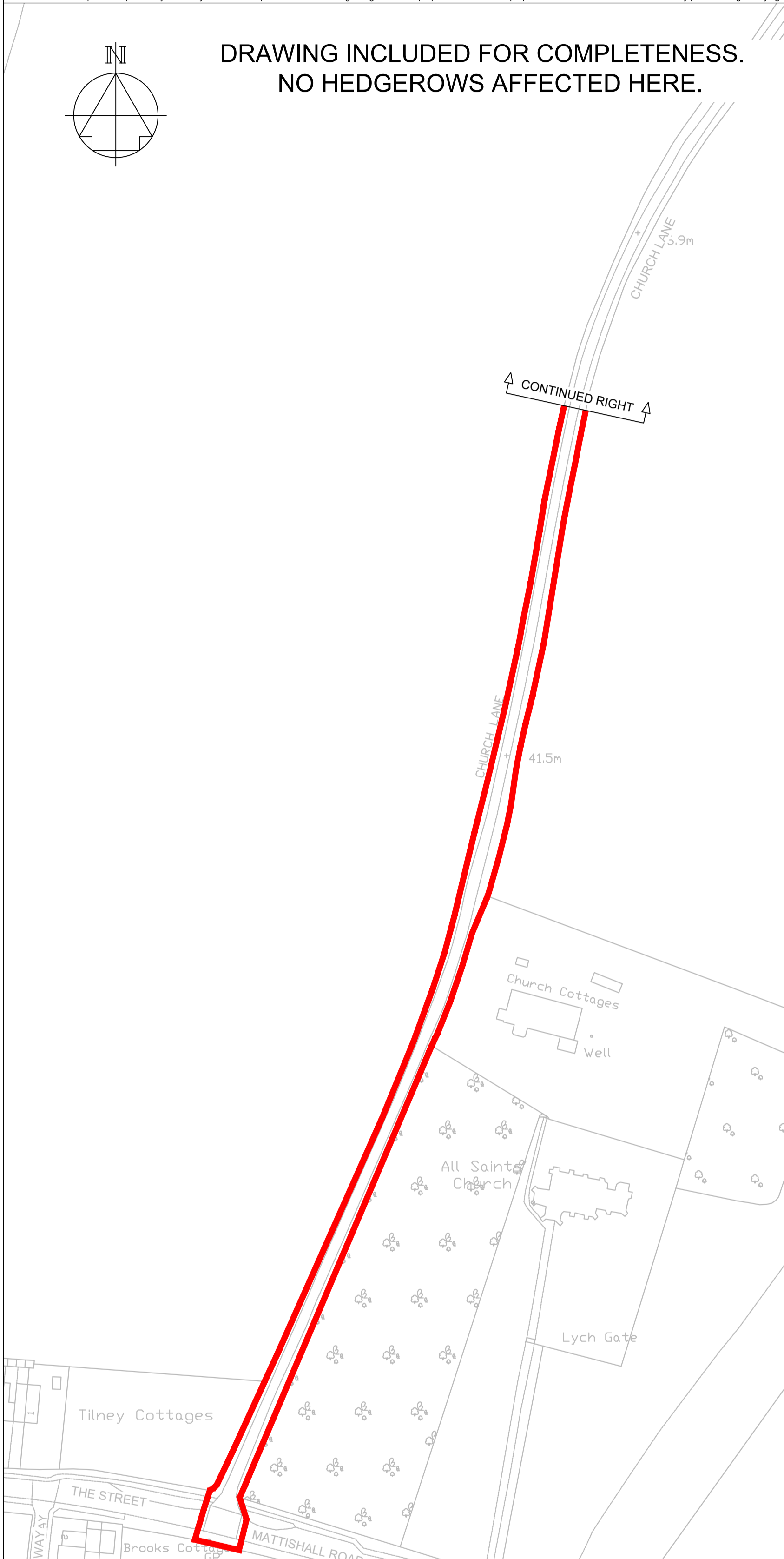
**KEY PLAN LAYOUT**  
SCALE: 1 : 50,000



This drawing should not be relied on or used in circumstances other than those for which it was originally prepared and for which Sweco UK Ltd was commissioned. Sweco UK Ltd accepts no responsibility for this drawing to any party other than the person by whom it was commissioned. This drawing has been prepared on behalf of Galliford Try by Sweco UK Ltd for the titled project or named part thereof and should not be relied upon or used for any other project without an independent check being carried out as to its suitability and prior written authority of Galliford Try being obtained. Sweco UK Ltd accepts no responsibility or liability for the consequences of this drawing being used for a purpose other than the purposes for which it was commissioned. Any person using or relying on this drawing for such other purpose agrees, and will by such use or reliance be taken to confirm his/her agreement, to indemnify Sweco UK Ltd for all loss or damage resulting therefrom.



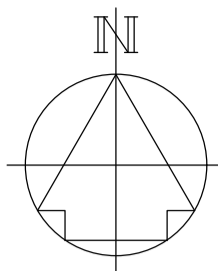
**DRAWING INCLUDED FOR COMPLETENESS.  
NO HEDGEROWS AFFECTED HERE.**



NOTES																																																					
Purpose of use																																																					
<b>FOR DCO SUBMISSION</b>																																																					
Development Consent Order Number / Document																																																					
<b>TR010038/APP/2.12(R)</b>																																																					
1. ALL DIMENSIONS ARE IN METRES UNLESS STATED OTHERWISE.																																																					
2. THESE PLANS SHOULD BE READ IN CONJUNCTION WITH OTHER PLANS AND DOCUMENTS IN THE DEVELOPMENT CONSENT ORDER, IN PARTICULAR THE WORK PLANS AND SCHEDULE 8.																																																					
KEY TO SYMBOLS																																																					
	ORDER LIMITS		AREA NOT INCLUDED IN THE ORDER		SCHEME DESIGN																																																
	HEDGE REMOVED		HEDGE RETAINED		IMPORTANT HEDGE REMOVED																																																
	IMPORTANT HEDGE RETAINED		HIGHWAY LIMIT OF DEVIATION		UTILITIES AND MINOR WORKS LIMIT OF DEVIATION																																																
<table border="1"> <thead> <tr> <th>REV</th> <th>DATE</th> <th>REVISION NOTE</th> <th>ORG</th> <th>CHKD</th> <th>APPD</th> </tr> </thead> <tbody> <tr> <td>P01</td> <td>28/02/21</td> <td>DCO SUBMISSION</td> <td>ACus</td> <td>JHar</td> <td>MR</td> </tr> <tr> <td>C01</td> <td>28/02/21</td> <td>DCO SUBMISSION</td> <td>ACus</td> <td>JHar</td> <td>MR</td> </tr> <tr> <td>P02</td> <td>12/03/21</td> <td>DCO SUBMISSION</td> <td>AKno</td> <td>MR</td> <td>MR</td> </tr> <tr> <td>C02</td> <td>12/03/21</td> <td>DCO SUBMISSION</td> <td>AKno</td> <td>MR</td> <td>MR</td> </tr> <tr> <td>P03</td> <td>12/03/21</td> <td>DCO SUBMISSION</td> <td>AKno</td> <td>MR</td> <td>MR</td> </tr> <tr> <td>C03</td> <td>12/03/21</td> <td>DCO SUBMISSION</td> <td>AKno</td> <td>MR</td> <td>MR</td> </tr> <tr> <td>REV</td> <td>DATE</td> <td>REVISION NOTE</td> <td>ORG</td> <td>CHKD</td> <td>APPD</td> </tr> </tbody> </table>						REV	DATE	REVISION NOTE	ORG	CHKD	APPD	P01	28/02/21	DCO SUBMISSION	ACus	JHar	MR	C01	28/02/21	DCO SUBMISSION	ACus	JHar	MR	P02	12/03/21	DCO SUBMISSION	AKno	MR	MR	C02	12/03/21	DCO SUBMISSION	AKno	MR	MR	P03	12/03/21	DCO SUBMISSION	AKno	MR	MR	C03	12/03/21	DCO SUBMISSION	AKno	MR	MR	REV	DATE	REVISION NOTE	ORG	CHKD	APPD
REV	DATE	REVISION NOTE	ORG	CHKD	APPD																																																
P01	28/02/21	DCO SUBMISSION	ACus	JHar	MR																																																
C01	28/02/21	DCO SUBMISSION	ACus	JHar	MR																																																
P02	12/03/21	DCO SUBMISSION	AKno	MR	MR																																																
C02	12/03/21	DCO SUBMISSION	AKno	MR	MR																																																
P03	12/03/21	DCO SUBMISSION	AKno	MR	MR																																																
C03	12/03/21	DCO SUBMISSION	AKno	MR	MR																																																
REV	DATE	REVISION NOTE	ORG	CHKD	APPD																																																
DESIGNER																																																					
CONTRACTOR																																																					
CLIENT																																																					
PROJECT TITLE																																																					
<b>A47 NORTH TUDDENHAM TO EASTON DUALLING</b>																																																					
PROJECT STAGE																																																					
<b>PCF STAGE 3</b>																																																					
DRAWING TITLE																																																					
<b>HEDGEROW PLAN REGULATION 5(2)(o) SHEET 17 OF 23</b>																																																					
SUITABILITY																																																					
<b>AUTHORISED AS STAGE 3 COMPLETED</b>																																																					
SHEET SIZE	SCALE	STATUS	REVISION																																																		
A1	1:1250	A3	C03																																																		
DRAWING NUMBER																																																					
<b>HE551489-GTY-LSI-000-DR-CH-40017</b>																																																					

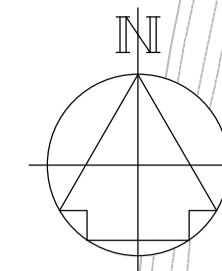


This drawing should not be relied on or used in circumstances other than those for which it was originally prepared and for which Sweco UK Ltd was commissioned. Sweco UK Ltd accepts no responsibility for this drawing to any party other than the person by whom it was commissioned. This drawing has been prepared on behalf of Galliford Try by Sweco UK Ltd for the titled project or named part thereof and should not be relied upon or used for any other project without an independent check being carried out as to its suitability and prior written authority of Galliford Try being obtained. Sweco UK Ltd accepts no responsibility or liability for the consequences of this drawing being used for a purpose other than the purposes for which it was commissioned. Any person using or relying on this drawing for such other purpose agrees, and will by such use or reliance be taken to confirm his/her agreement, to indemnify Sweco UK Ltd for all loss or damage resulting therefrom.



DRAWING INCLUDED FOR COMPLETENESS. NO HEDGEROWS AFFECTED HERE.

CONTINUED ON DRAWING  
HE551489-GTY-LSI-000-DR-CH-40013



CONTINUED ON DRAWING  
HE551489-GTY-LSI-000-DR-CH-40014

**NOTES**

Purpose of use  
**FOR DCO SUBMISSION**

Development Consent Order Number / Document  
**TR010038/APP/2.12(S)**

1. ALL DIMENSIONS ARE IN METRES UNLESS STATED OTHERWISE.

2. THESE PLANS SHOULD BE READ IN CONJUNCTION WITH OTHER PLANS AND DOCUMENTS IN THE DEVELOPMENT CONSENT ORDER, IN PARTICULAR THE WORK PLANS AND SCHEDULE 8.

**KEY TO SYMBOLS**

- ORDER LIMITS
- AREA NOT INCLUDED IN THE ORDER
- SCHEME DESIGN
- HEDGE REMOVED
- HEDGE RETAINED
- IMPORTANT HEDGE REMOVED
- IMPORTANT HEDGE RETAINED
- HIGHWAY LIMIT OF DEVIATION
- UTILITIES AND MINOR WORKS LIMIT OF DEVIATION

REV	DATE	REVISION NOTE	ORG	CHKD	APPD
P01	28/02/21	DCO SUBMISSION	ACus	JHar	MR
C01	28/02/21	DCO SUBMISSION	ACus	JHar	MR

DESIGNER



CONTRACTOR



CLIENT



PROJECT TITLE

**A47 NORTH TUDDENHAM TO EASTON DUALLING**

PROJECT STAGE

**PCF STAGE 3**

DRAWING TITLE

**HEDGEROW PLAN  
REGULATION 5(2)(o)  
SHEET 18 OF 23**

SUITABILITY

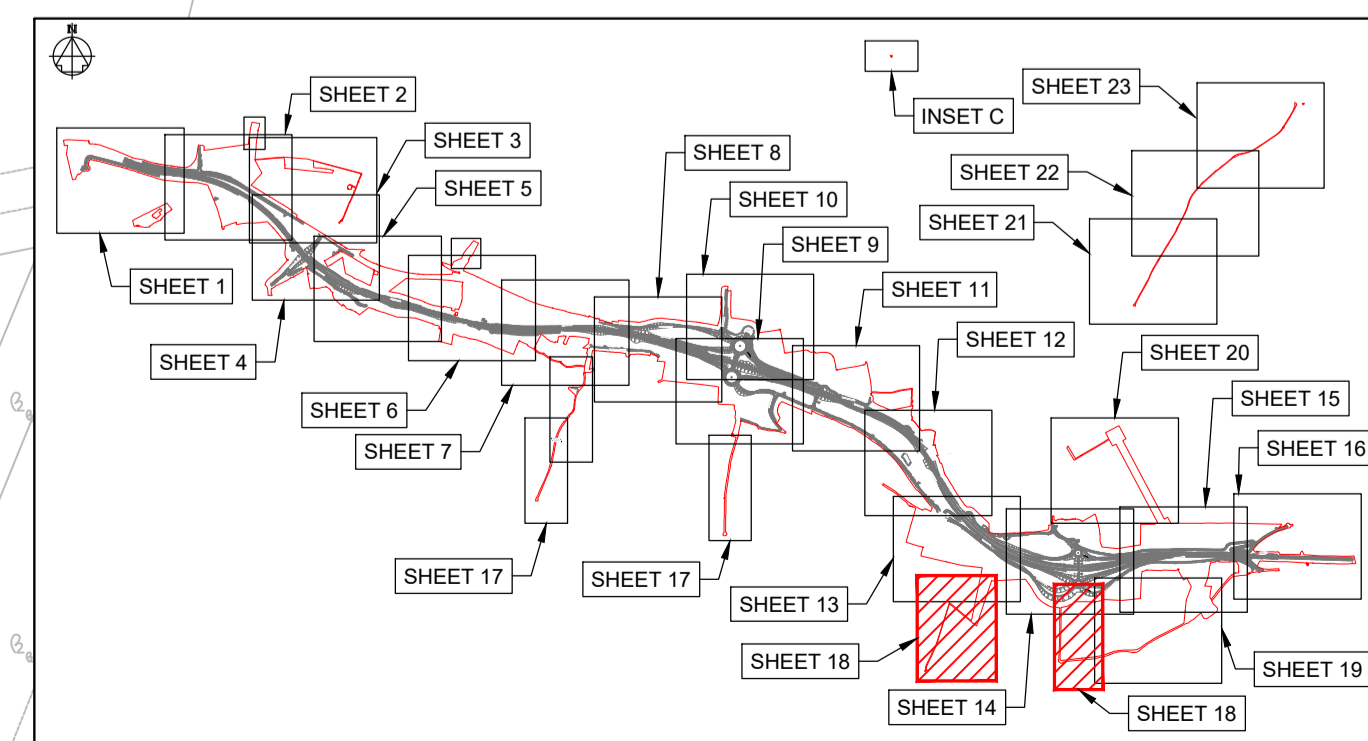
**AUTHORISED AS STAGE 3 COMPLETED**

SHEET SIZE	SCALE	STATUS	REVISION
A1	1:1250	A3	C01

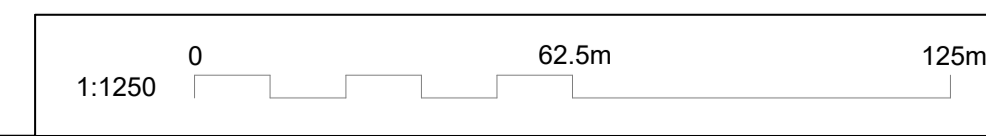
DRAWING NUMBER

**HE551489-GTY-LSI-000-DR-CH-40018**

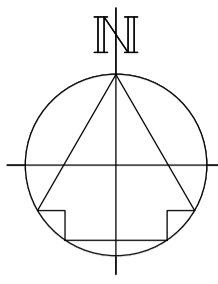
© Crown copyright and database rights 2020 Ordnance Survey 100030449. Use of this data is subject to terms and conditions.



**KEY PLAN LAYOUT**  
SCALE: 1 : 50,000



1:1250

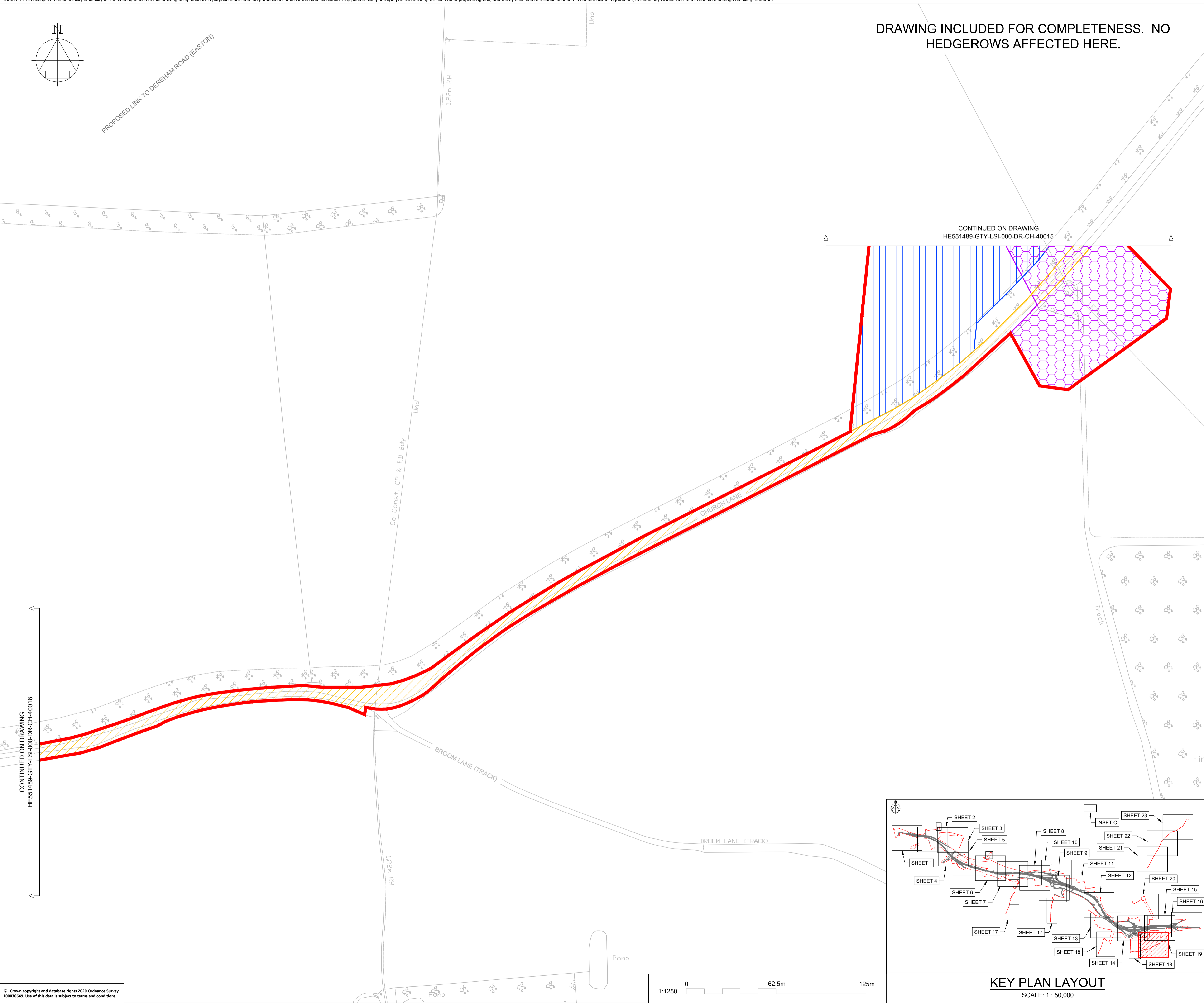


PROPOSED LINK TO DEREHAM ROAD (EASTON)

DRAWING INCLUDED FOR COMPLETENESS. NO HEDGEROWS AFFECTED HERE.

CONTINUED ON DRAWING  
HE551489-GTY-LSI-000-DR-CH-40015

CONTINUED ON DRAWING  
HE551489-GTY-LSI-000-DR-CH-40018



NOTES

- Purpose of use  
**FOR DCO SUBMISSION**
- Development Consent Order Number / Document  
**TR010038/APP/2.12(T)**
- ALL DIMENSIONS ARE IN METRES UNLESS STATED OTHERWISE.
  - THESE PLANS SHOULD BE READ IN CONJUNCTION WITH OTHER PLANS AND DOCUMENTS IN THE DEVELOPMENT CONSENT ORDER, IN PARTICULAR THE WORK PLANS AND SCHEDULE 8.

KEY TO SYMBOLS

[Red line]	ORDER LIMITS
[Grey area]	AREA NOT INCLUDED IN THE ORDER
[Hatched area]	SCHEME DESIGN
[Pink area]	HEDGE REMOVED
[Blue area]	HEDGE RETAINED
[Orange area]	IMPORTANT HEDGE REMOVED
[Green area]	IMPORTANT HEDGE RETAINED
[Blue diagonal lines]	HIGHWAY LIMIT OF DEVIATION
[Orange diagonal lines]	UTILITIES AND MINOR WORKS LIMIT OF DEVIATION
[Pink diagonal lines]	UTILITIES AND MINOR WORKS LIMIT OF DEVIATION
[Blue diagonal lines]	


REV	DATE	REVISION NOTE	ORG	CHKD	APPD
P01	28/02/21	DCO SUBMISSION	ACus	JHar	MR
C01	28/02/21	DCO SUBMISSION	ACus	JHar	MR

DESIGNER  
**SWECO**

CONTRACTOR  
**GallifordTry**

CLIENT  
**highways  
england**

PROJECT TITLE  
**A47 NORTH TUDDENHAM TO EASTON DUALLING**

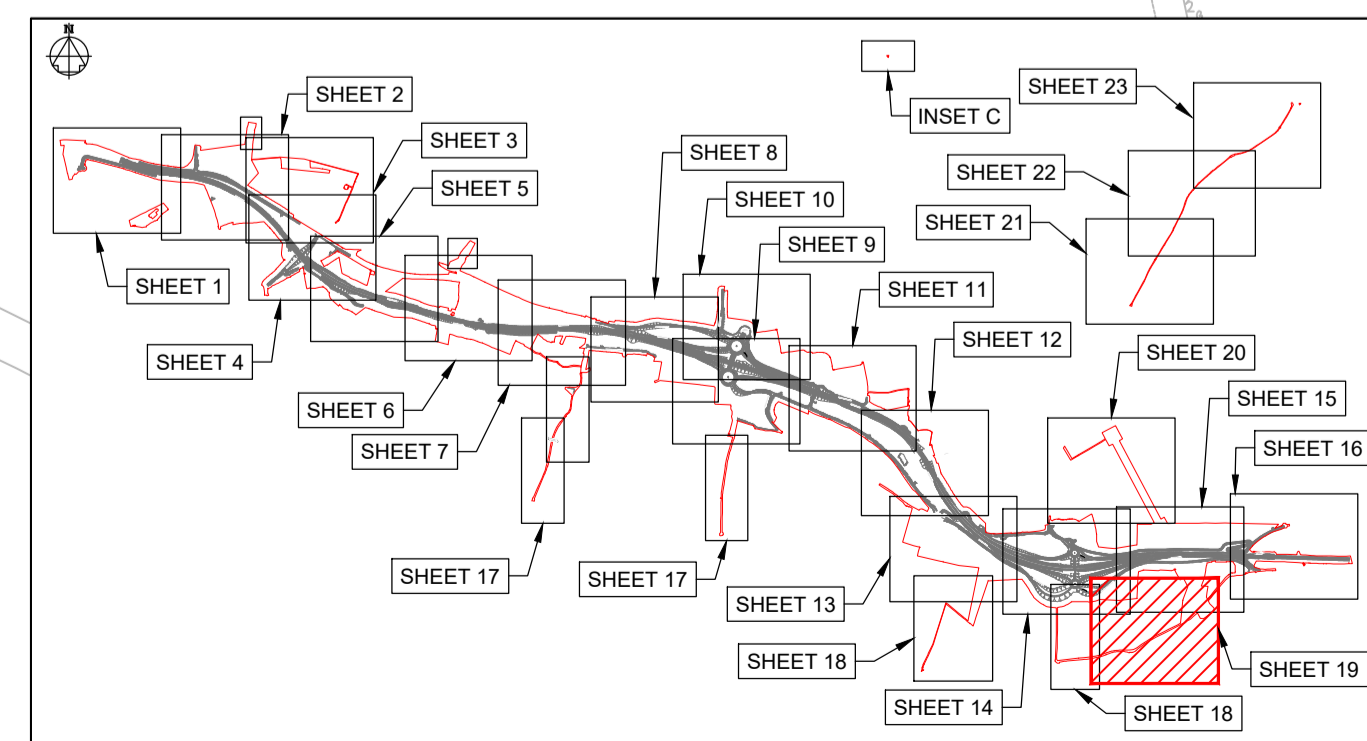
PROJECT STAGE  
**PCF STAGE 3**

DRAWING TITLE  
**HEDGEROW PLAN  
REGULATION 5(2)(o)  
SHEET 19 OF 23**

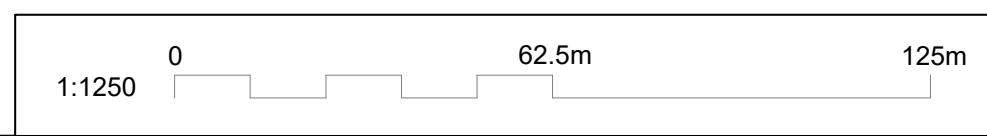
SUITABILITY  
**AUTHORISED AS STAGE 3 COMPLETED**

SHEET SIZE	SCALE	STATUS	REVISION
A1	1:1250	A3	C01

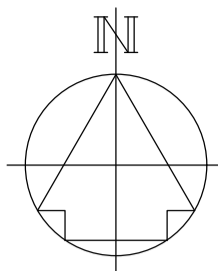
DRAWING NUMBER  
**HE551489-GTY-LSI-000-DR-CH-40019**



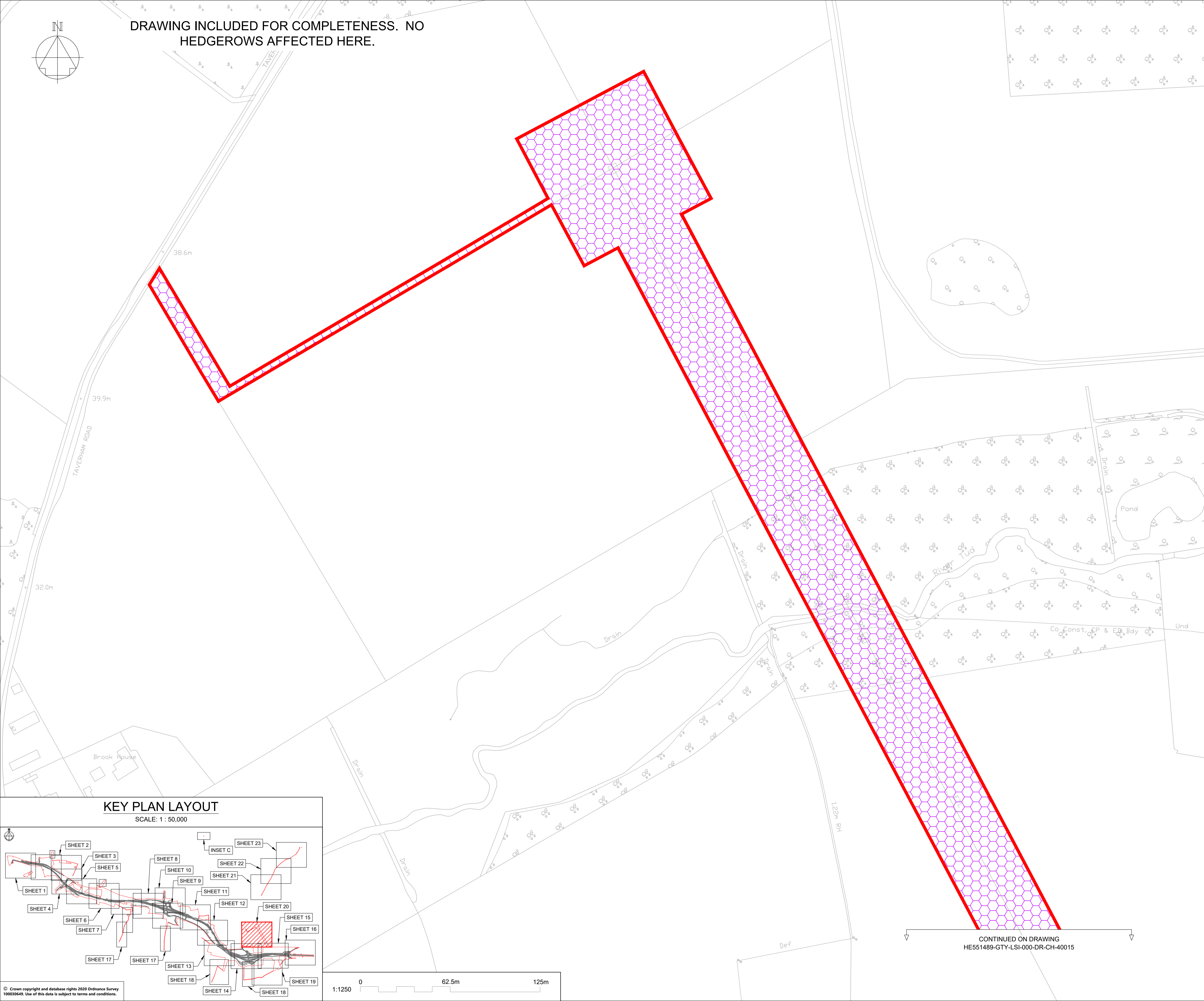
**KEY PLAN LAYOUT**  
SCALE: 1 : 50,000



This drawing should not be relied on or used in circumstances other than those for which it was originally prepared and for which Sweco UK Ltd was commissioned. Sweco UK Ltd accepts no responsibility for this drawing to any party other than the person by whom it was commissioned. This drawing has been prepared on behalf of Galliford Try by Sweco UK Ltd for the titled project or named part thereof and should not be relied upon or used for any other project without an independent check being carried out as to its suitability and prior written authority of Galliford Try being obtained. Sweco UK Ltd accepts no responsibility or liability for the consequences of this drawing being used for a purpose other than the purposes for which it was commissioned. Any person using or relying on this drawing for such other purpose agrees, and will by such use or reliance be taken to confirm his/her agreement, to indemnify Sweco UK Ltd for all loss or damage resulting therefrom.



**DRAWING INCLUDED FOR COMPLETENESS. NO HEDGEROWS AFFECTED HERE.**



**NOTES**

Purpose of use  
**FOR DCO SUBMISSION**

Development Consent Order Number / Document  
**TR010038/APP/2.12(U)**

1. ALL DIMENSIONS ARE IN METRES UNLESS STATED OTHERWISE.  
2. THESE PLANS SHOULD BE READ IN CONJUNCTION WITH OTHER PLANS AND DOCUMENTS IN THE DEVELOPMENT CONSENT ORDER, IN PARTICULAR THE WORK PLANS AND SCHEDULE 8.

**KEY TO SYMBOLS**

	ORDER LIMITS
	AREA NOT INCLUDED IN THE ORDER
	SCHEME DESIGN
	HEDGE REMOVED
	HEDGE RETAINED
	IMPORTANT HEDGE REMOVED
	IMPORTANT HEDGE RETAINED
	HIGHWAY LIMIT OF DEVIATION
	UTILITIES AND MINOR WORKS LIMIT OF DEVIATION


P01	28/02/21	DCO SUBMISSION	ACus	JHar	MR
C01	28/02/21	DCO SUBMISSION	ACus	JHar	MR
REV	DATE	REVISION NOTE	ORG	CHKD	APPD

DESIGNER  
**SWECO**

CONTRACTOR  
**GallifordTry**

CLIENT  
**highways england**

PROJECT TITLE  
**A47 NORTH TUDDENHAM TO EASTON DUALLING**

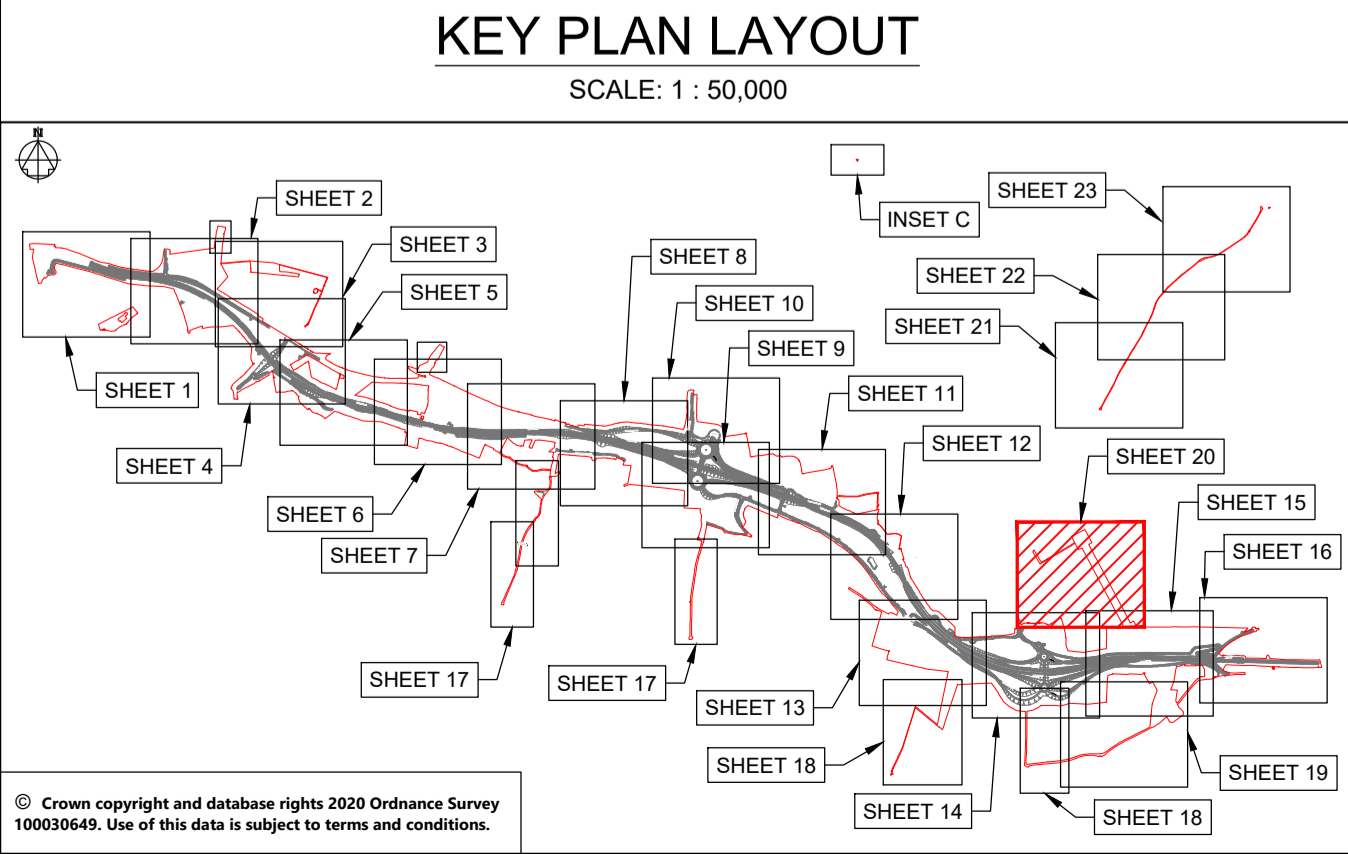
PROJECT STAGE  
**PCF STAGE 3**

DRAWING TITLE  
**HEDGEROW PLAN REGULATION 5(2)(o) SHEET 20 OF 23**

SUITABILITY  
**AUTHORISED AS STAGE 3 COMPLETED**

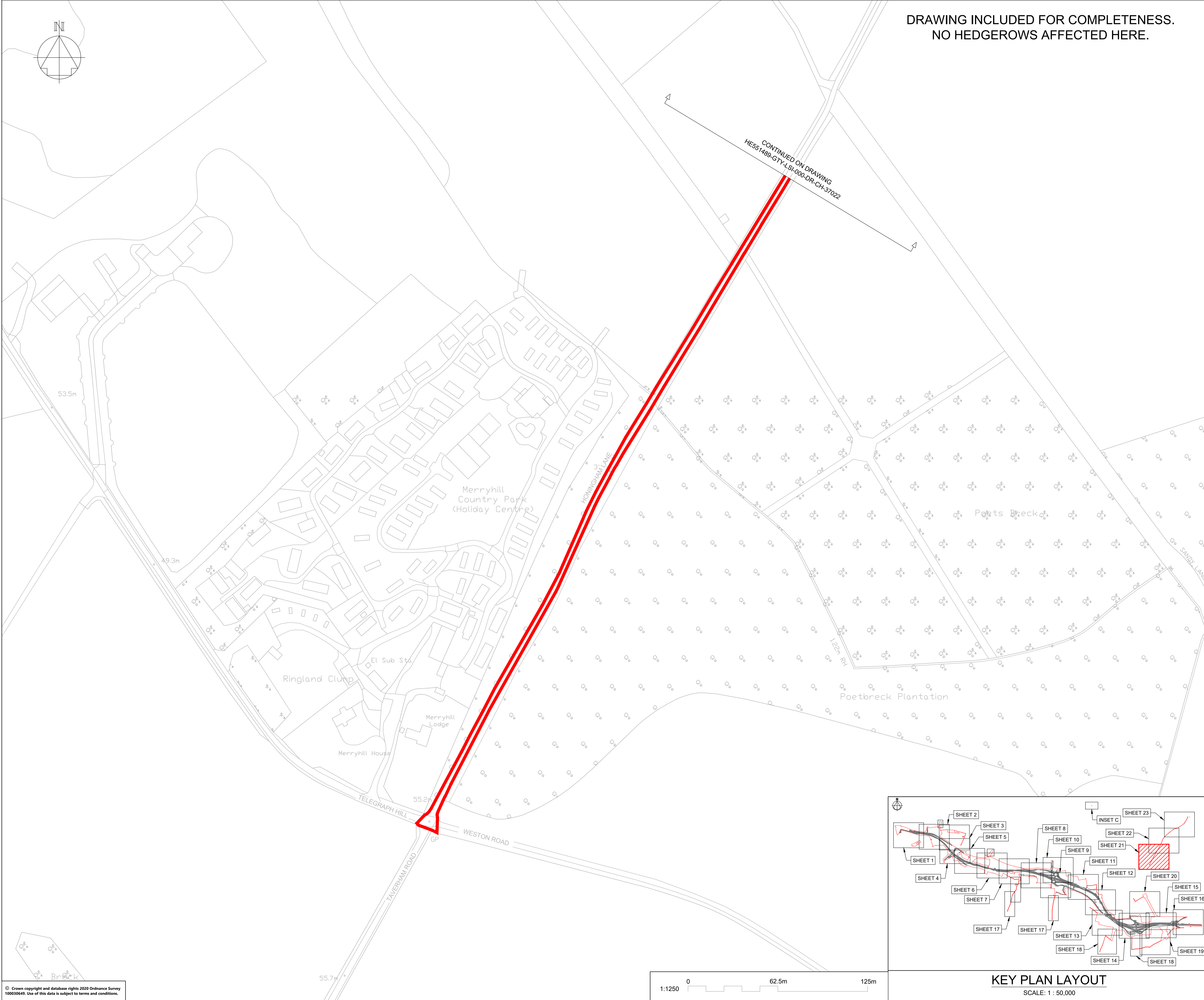
SHEET SIZE <b>A1</b>	SCALE <b>1:1250</b>	STATUS <b>A3</b>	REVISION <b>C01</b>
-------------------------	------------------------	---------------------	------------------------

DRAWING NUMBER  
**HE551489-GTY-LSI-000-DR-CH-40020**



© Crown copyright and database rights 2020 Ordnance Survey 10003645. Use of this data is subject to terms and conditions.

CONTINUED ON DRAWING  
HE551489-GTY-LSI-000-DR-CH-40015



**DRAWING INCLUDED FOR COMPLETENESS.  
NO HEDGEROWS AFFECTED HERE.**

CONTINUED ON DRAWING  
HE551489-GTY-LSI-000-DR-CH-37022

<b>NOTES</b>	
Purpose of use <b>FOR DCO SUBMISSION</b>	
Development Consent Order Number / Document <b>TR010038/APP/2.12(V)</b>	
1. ALL DIMENSIONS ARE IN METRES UNLESS STATED OTHERWISE.	
2. THESE PLANS SHOULD BE READ IN CONJUNCTION WITH OTHER PLANS AND DOCUMENTS IN THE DEVELOPMENT CONSENT ORDER, IN PARTICULAR THE WORK PLANS AND SCHEDULE 8.	
<b>KEY TO SYMBOLS</b>	
	ORDER LIMITS
	AREA NOT INCLUDED IN THE ORDER
	SCHEME DESIGN
	HEDGE REMOVED
	HEDGE RETAINED
	IMPORTANT HEDGE REMOVED
	IMPORTANT HEDGE RETAINED
	HIGHWAY LIMIT OF DEVIATION
	UTILITIES AND MINOR WORKS LIMIT OF DEVIATION

P01	28/02/21	DCO SUBMISSION	ACus	JHar	MR
C01	28/02/21	DCO SUBMISSION	ACus	JHar	MR
REV	DATE	REVISION NOTE	ORG	CHKD	APPD

DESIGNER  
**SWECO**

CONTRACTOR  
**GallifordTry**

CLIENT  
**highways  
england**

PROJECT TITLE  
**A47 NORTH TUDDENHAM TO  
EASTON DUALLING**

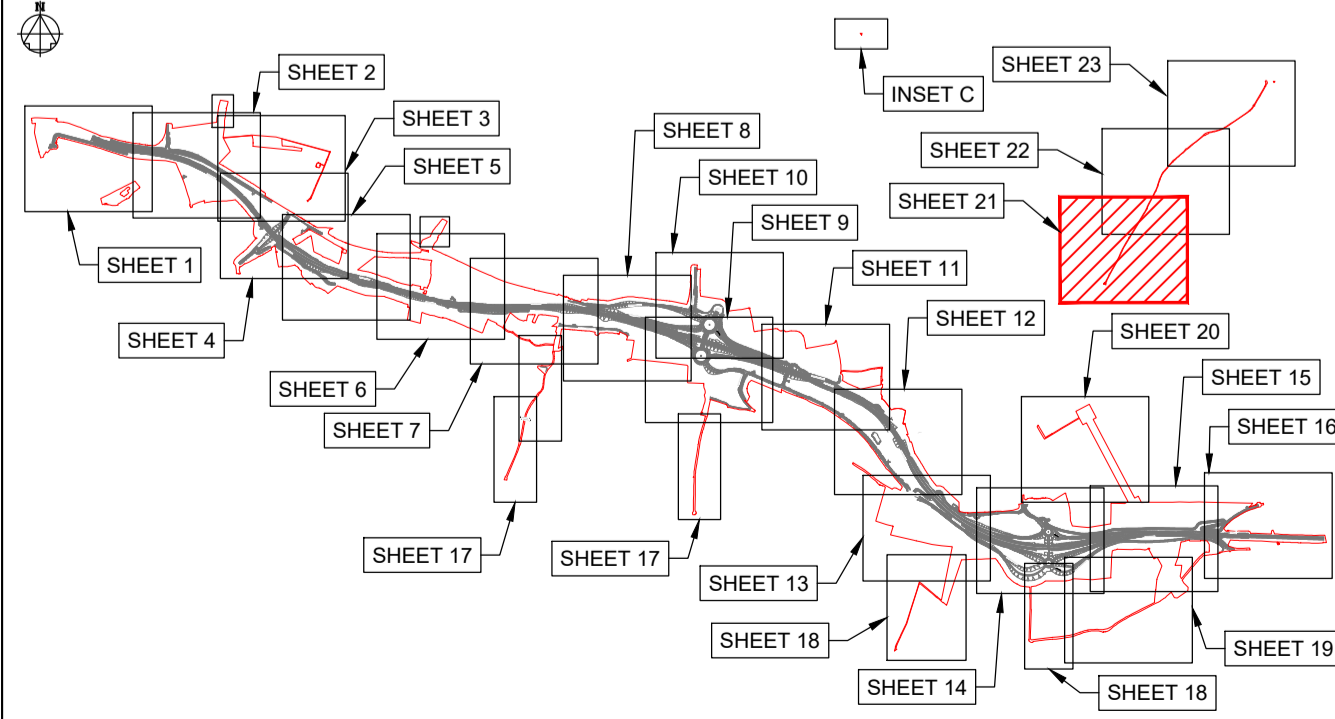
PROJECT STAGE  
**PCF STAGE 3**

DRAWING TITLE  
**HEDGEROW PLAN  
REGULATION 5(2)(o)  
SHEET 21 OF 23**

SUITABILITY  
**AUTHORISED AS STAGE 3 COMPLETED**

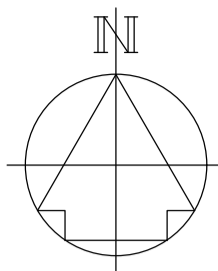
SHEET SIZE <b>A1</b>	SCALE <b>1:1250</b>	STATUS <b>A3</b>	REVISION <b>C01</b>
-------------------------	------------------------	---------------------	------------------------

DRAWING NUMBER  
**HE551489-GTY-LSI-000-DR-CH-40021**

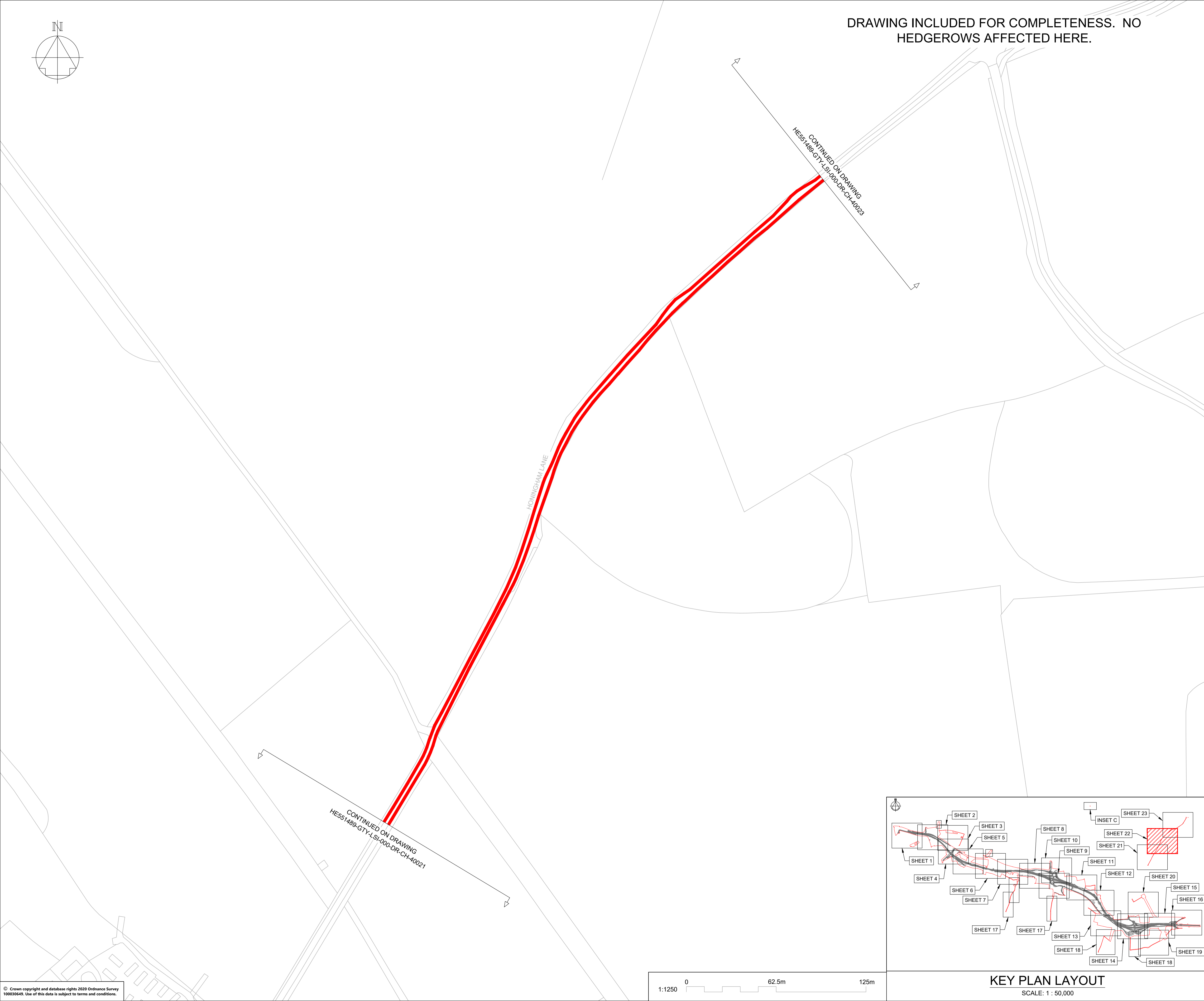


**KEY PLAN LAYOUT**  
SCALE: 1 : 50,000

This drawing should not be relied on or used in circumstances other than those for which it was originally prepared and for which Sweco UK Ltd was commissioned. Sweco UK Ltd accepts no responsibility for this drawing to any party other than the person by whom it was commissioned. This drawing has been prepared on behalf of Galliford Try by Sweco UK Ltd for the titled project or named part thereof and should not be relied upon or used for any other project without an independent check being carried out as to its suitability and prior written authority of Galliford Try being obtained. Sweco UK Ltd accepts no responsibility or liability for the consequences of this drawing being used for a purpose other than the purposes for which it was commissioned. Any person using or relying on this drawing for such other purpose agrees, and will by such use or reliance be taken to confirm his/her agreement, to indemnify Sweco UK Ltd for all loss or damage resulting therefrom.



DRAWING INCLUDED FOR COMPLETENESS. NO HEDGEROWS AFFECTED HERE.



**NOTES**

Purpose of use  
**FOR DCO SUBMISSION**

Development Consent Order Number / Document  
**TR010038/APP/2.12(W)**

- ALL DIMENSIONS ARE IN METRES UNLESS STATED OTHERWISE.
- THESE PLANS SHOULD BE READ IN CONJUNCTION WITH OTHER PLANS AND DOCUMENTS IN THE DEVELOPMENT CONSENT ORDER, IN PARTICULAR THE WORK PLANS AND SCHEDULE 8.

**KEY TO SYMBOLS**

- ORDER LIMITS
- AREA NOT INCLUDED IN THE ORDER
- SCHEME DESIGN
- HEDGE REMOVED
- HEDGE RETAINED
- IMPORTANT HEDGE REMOVED
- IMPORTANT HEDGE RETAINED
- HIGHWAY LIMIT OF DEVIATION
- UTILITIES AND MINOR WORKS LIMIT OF DEVIATION

REV	DATE	REVISION NOTE	ORG	CHKD	APPD
P01	28/02/21	DCO SUBMISSION	ACus	JHar	MR
C01	28/02/21	DCO SUBMISSION	ACus	JHar	MR

DESIGNER  
**SWECO**

CONTRACTOR  
**GallifordTry**

CLIENT  
**highways england**

PROJECT TITLE  
**A47 NORTH TUDDENHAM TO EASTON DUALLING**

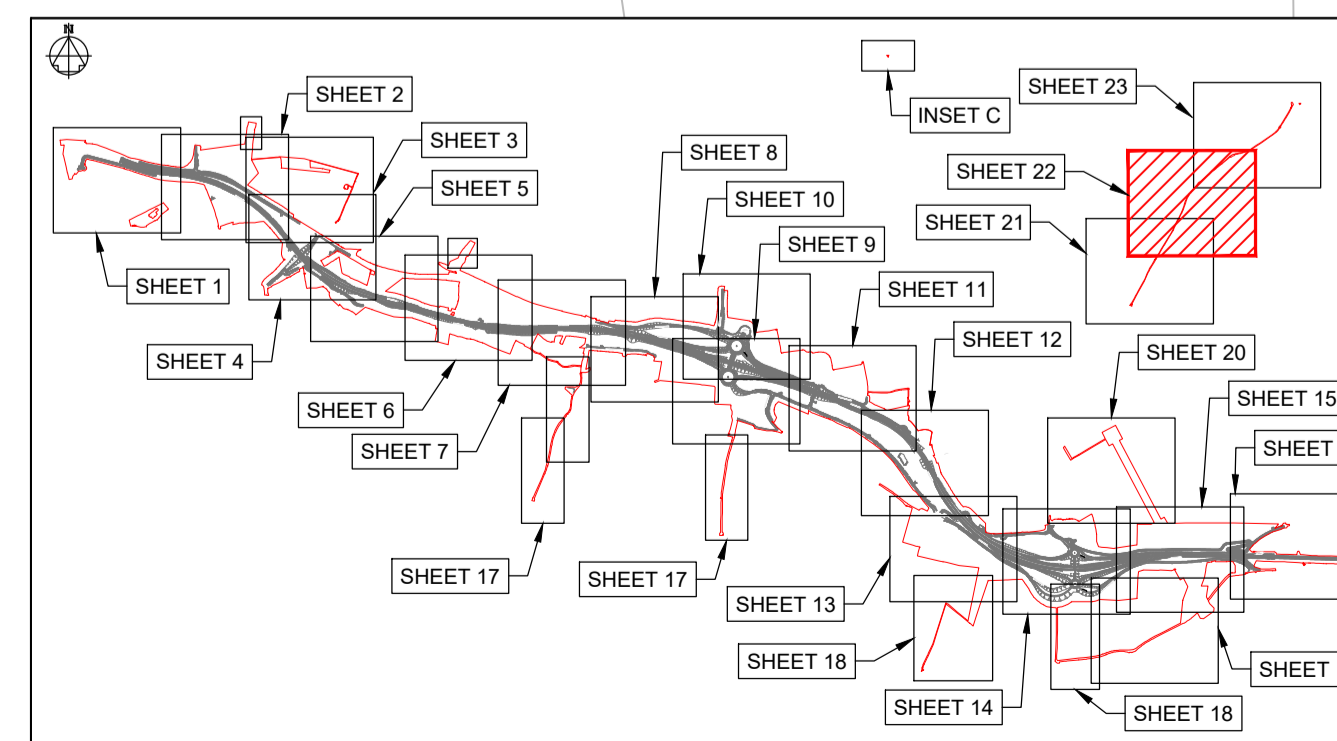
PROJECT STAGE  
**PCF STAGE 3**

DRAWING TITLE  
**HEDGEROW PLAN REGULATION 5(2)(o) SHEET 22 OF 23**

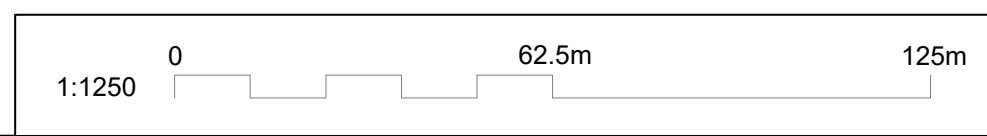
SUITABILITY  
**AUTHORISED AS STAGE 3 COMPLETED**

SHEET SIZE	SCALE	STATUS	REVISION
A1	1:1250	A3	C01

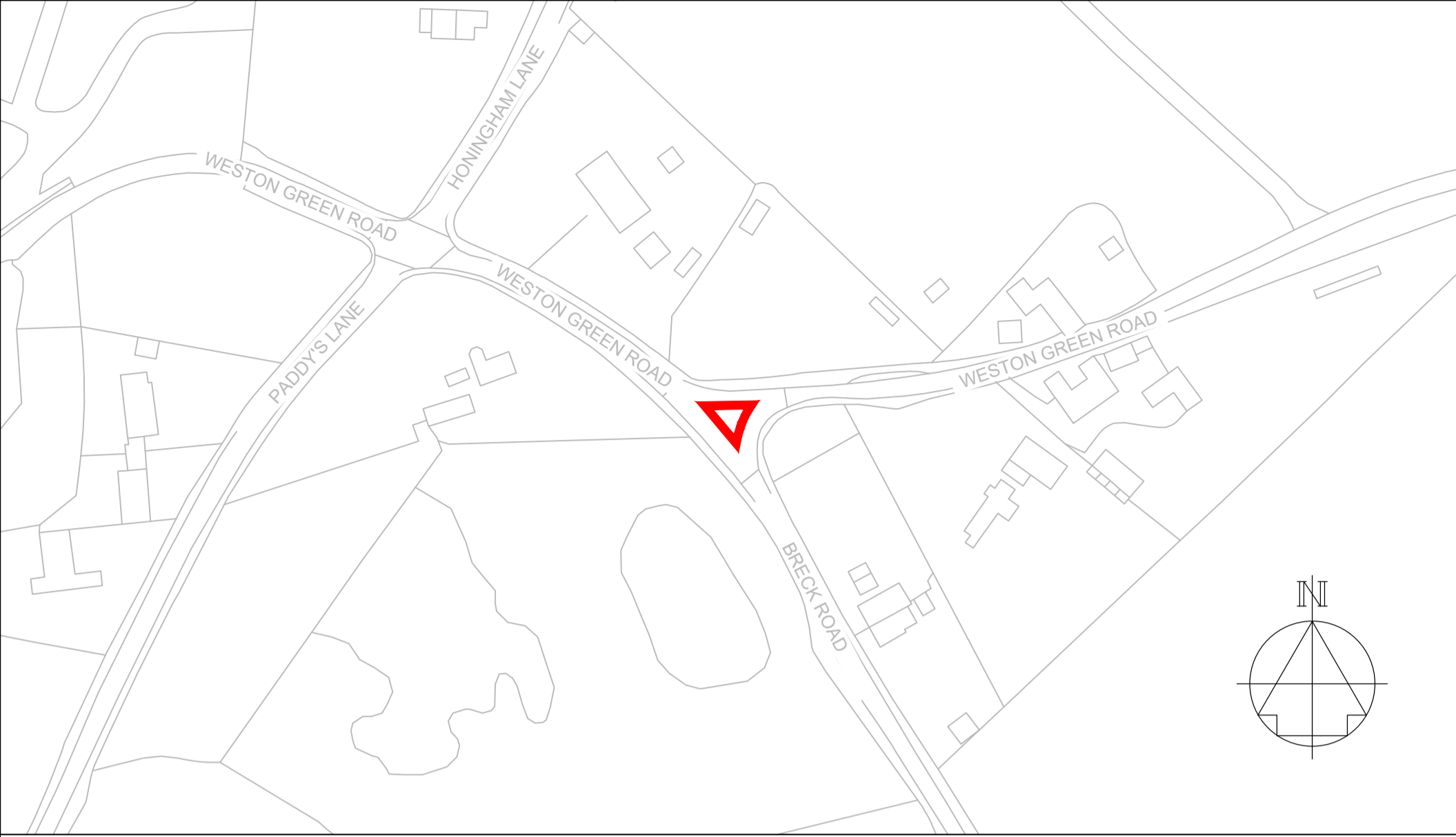
DRAWING NUMBER  
**HE551489-GTY-LSI-000-DR-CH-40022**



**KEY PLAN LAYOUT**  
SCALE: 1 : 50,000

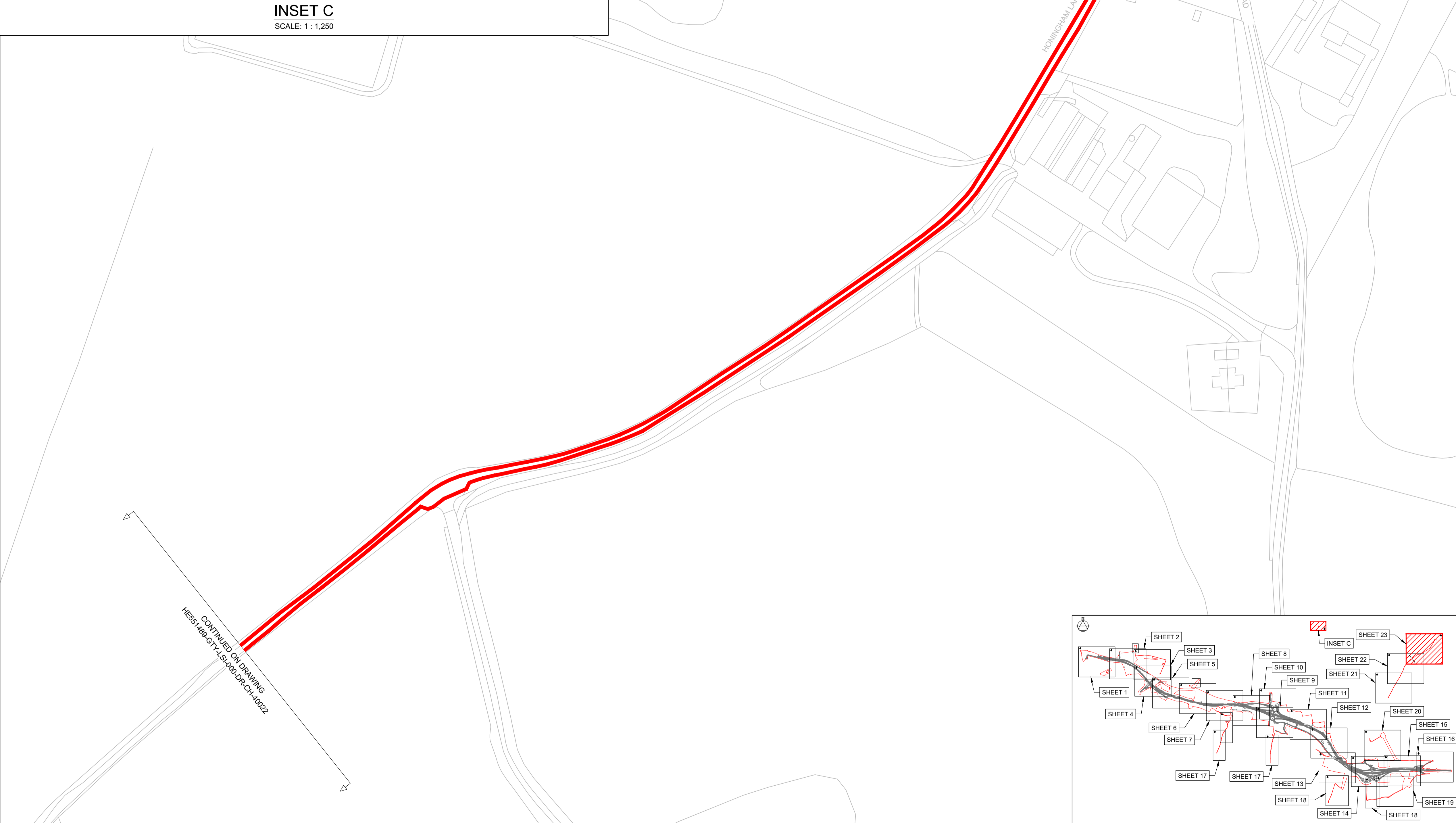


This drawing should not be relied on or used in circumstances other than those for which it was originally prepared and for which Sweco UK Ltd was commissioned. Sweco UK Ltd accepts no responsibility for this drawing to any party other than the person by whom it was commissioned. This drawing has been prepared on behalf of Galliford Try by Sweco UK Ltd for the titled project or named part thereof and should not be relied upon or used for any other project without an independent check being carried out as to its suitability and prior written authority of Galliford Try being obtained. Sweco UK Ltd accepts no responsibility or liability for the consequences of this drawing being used for a purpose other than the purposes for which it was commissioned. Any person using or relying on this drawing for such other purpose agrees, and will by such use or reliance be taken to confirm his/her agreement, to indemnify Sweco UK Ltd for all loss or damage resulting therefrom.



**INSET C**  
SCALE: 1 : 1,250

**DRAWING INCLUDED FOR COMPLETENESS.  
NO HEDGEROWS AFFECTED HERE.**



**NOTES**  
Purpose of use  
**FOR DCO SUBMISSION**  
Development Consent Order Number / Document  
**TR010038/APP/2.12(X)**  
1. ALL DIMENSIONS ARE IN METRES UNLESS STATED OTHERWISE.  
2. THESE PLANS SHOULD BE READ IN CONJUNCTION WITH OTHER PLANS AND DOCUMENTS IN THE DEVELOPMENT CONSENT ORDER, IN PARTICULAR THE WORK PLANS AND SCHEDULE 8.

**KEY TO SYMBOLS**

- ORDER LIMITS
- AREA NOT INCLUDED IN THE ORDER
- SCHEME DESIGN
- HEDGE REMOVED
- HEDGE RETAINED
- IMPORTANT HEDGE REMOVED
- IMPORTANT HEDGE RETAINED
- HIGHWAY LIMIT OF DEVIATION
- UTILITIES AND MINOR WORKS LIMIT OF DEVIATION
- UTILITIES AND MINOR WORKS LIMIT OF DEVIATION
- UTILITIES AND MINOR WORKS LIMIT OF DEVIATION


P01	28/02/21	DCO SUBMISSION	ACus	JHar	MR
C01	28/02/21	DCO SUBMISSION	ACus	JHar	MR
REV	DATE	REVISION NOTE	ORG	CHKD	APPD

DESIGNER  
**SWECO**

CONTRACTOR  
**GallifordTry**

CLIENT  
**highways england**

PROJECT TITLE  
**A47 NORTH TUDDENHAM TO EASTON DUALLING**

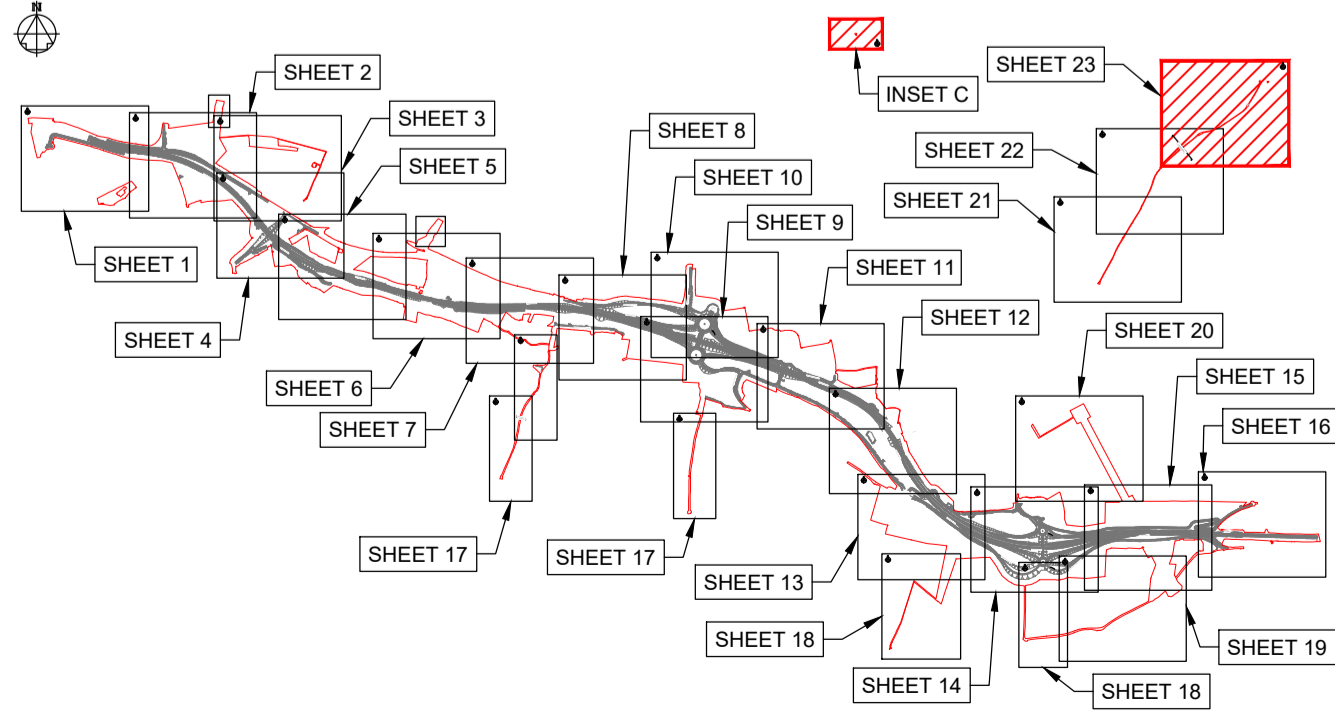
PROJECT STAGE  
**PCF STAGE 3**

DRAWING TITLE  
**HEDGEROW PLAN  
REGULATION 5(2)(o)  
SHEET 23 OF 23**

SUITABILITY  
**AUTHORISED AS STAGE 3 COMPLETED**

SHEET SIZE	SCALE	STATUS	REVISION
A1	1:1250	A3	C01

DRAWING NUMBER  
**HE551489-GTY-LSI-000-DR-CH-40023**



**KEY PLAN LAYOUT**  
SCALE: 1 : 50,000

